



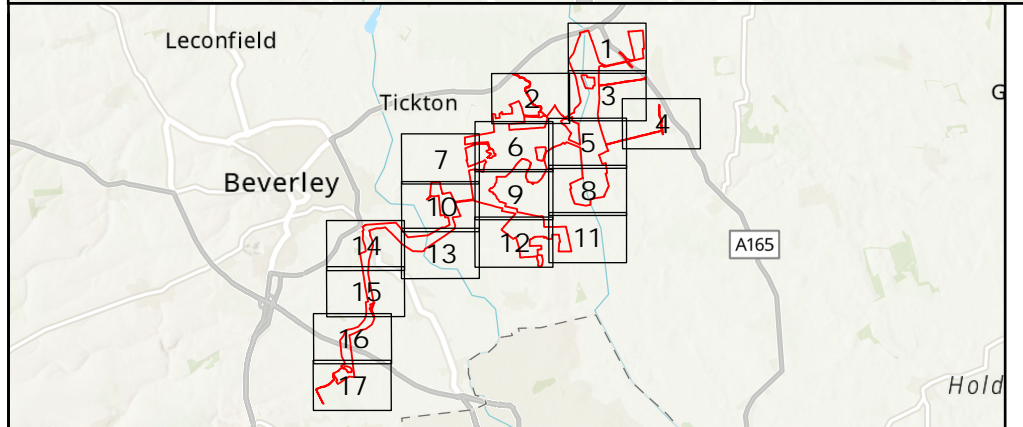
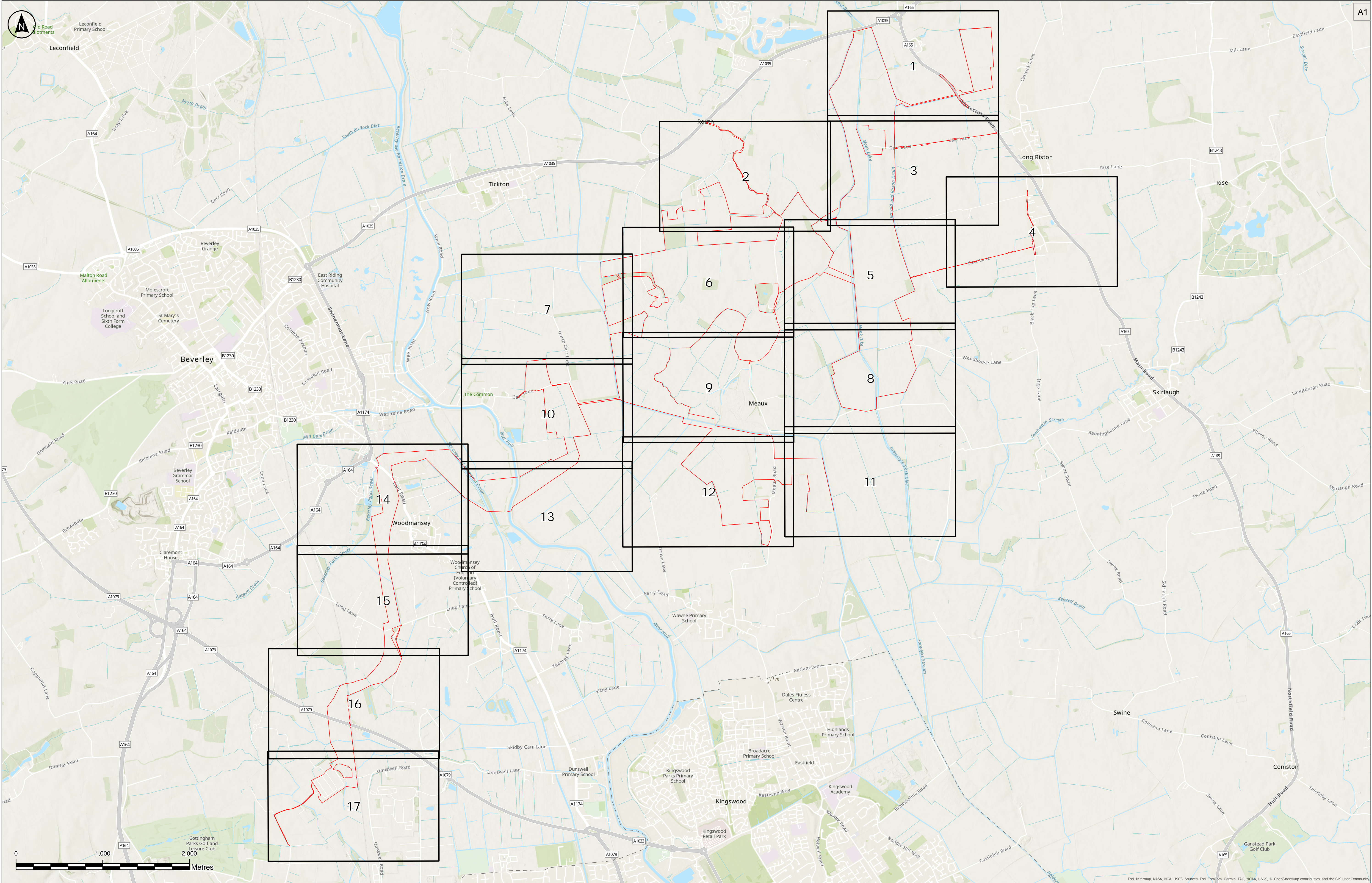
Pearmtree Hill Solar Farm

Statutory/Non-statutory Sites or Features of Nature Conservation and Habitats of Protected Species, Important Habitats or Other Diversity Features Plan

Revision 2

Application Document Ref: EN010157/APP/2.11
July 2025

Planning Act 2008
Infrastructure Planning
(Applications: Prescribed Forms
and Procedure) Regulations 2009 –
Regulation 5(2)(l)



Key

Sheets

Order Limits

Notes:

1) Do not scale from this drawing
2) All dimensions are in metres unless stated otherwise.
3) Only Local Wildlife Sites that are within or adjacent to the Order Limits are shown.
4) The approximate nearest point(s) of each Local Wildlife Site to the Order Limits is shown.
5) Tree Preservation Order data have been digitised by RSK based on information from East Riding of Yorkshire Council's interactive planning map (<https://www.eastriding.gov.uk/planning-permission-and-building-control/applications-for-planning-and-building-control/planning-constraints-map/tool/>)
6) This plan should be read in conjunction with other plans and documents in the DCO Application, including ES Volume 2, Chapter 7: Biodiversity [EN010157/APP/6.2] and associated appendices in ES Volume 4 [EN010157/APP/6.4].

p03	03/07/2025	FA	MM	BT	BT
Rev	Date	By	Chkd	Appd	Authd

Client

RWE

Designer

RSK

Project Name

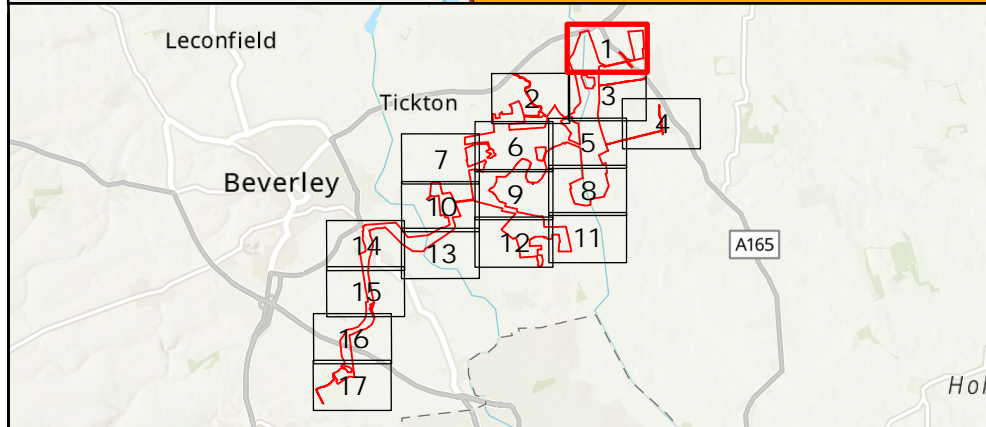
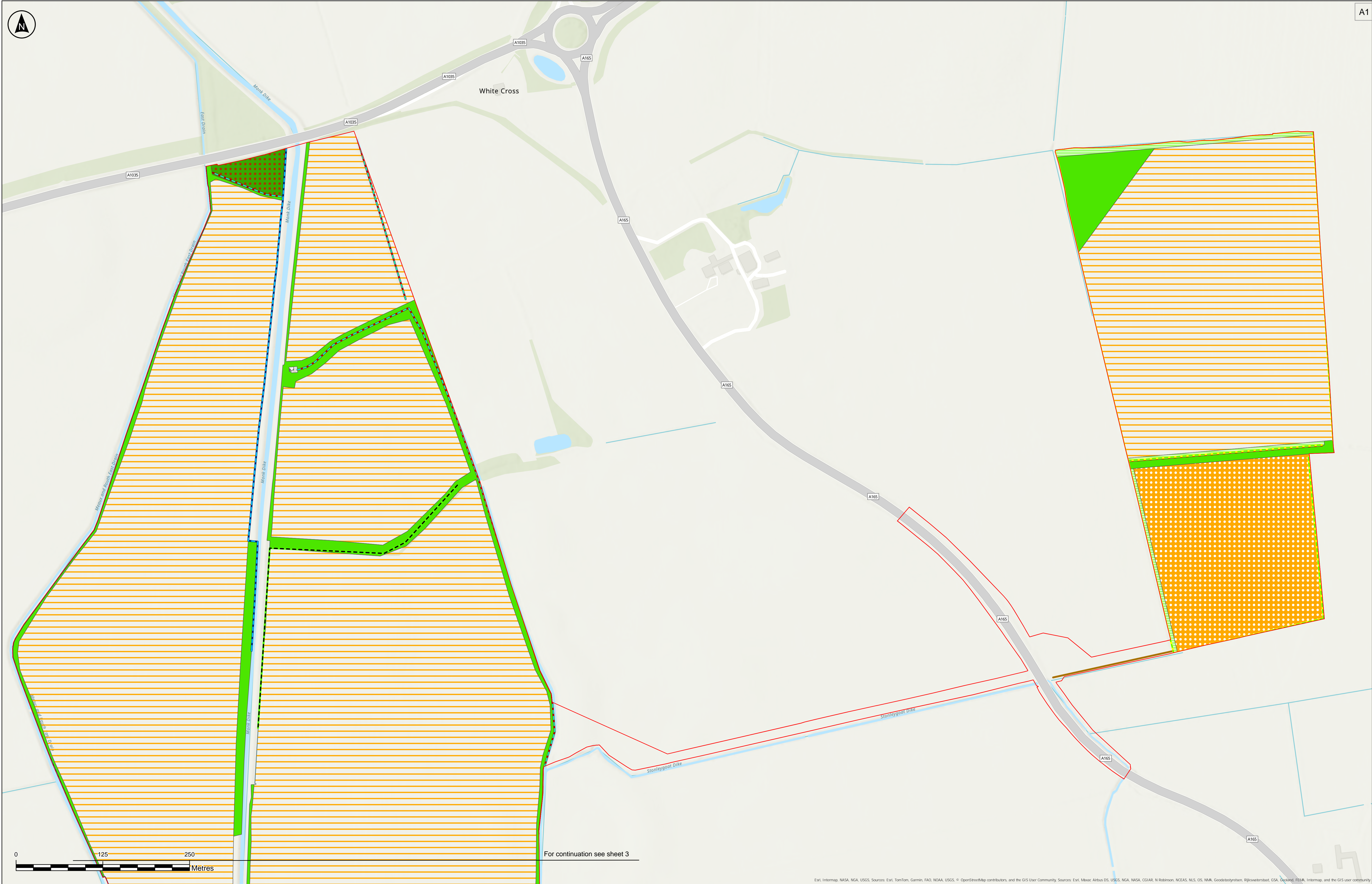
Peartree Hill Solar Farm

Drawing Title

**Figure 2.11 —
Statutory/Non-statutory Sites
or Features of Nature
Conservation and Habitats
of Protected Species,
Important Habitats or Other
Diversity Features Plan**

Key Plan

Scale at A1	Coordinate System:
1:20,000	British National Grid
Status	
DCO Application	
Infrastructure Planning (Applications: Prescribed Forms and Procedure) Regulations 2008: Regulation 5(2)(b) and (d)	
PINS Number	Rev
EN010157/APP/2.11	P02



Key

Phase 1 Habitat Survey Results

- Building
- Cereal crops
- Modified grassland
- Non-cereal crops
- Other broadleaved woodland
- Other neutral grassland

Key

- Ditch
- Dry ditch
- Line of trees
- Native hedgerow
- Other rivers and streams
- Order Limits

The Base mapping is based upon Ordnance Survey (OS) data. Reproduced from Ordnance Survey maps by permission of Ordnance Survey on behalf of the controller of His Majesty's Stationary Office (HMSO). © Crown Copyright Ordnance Survey 2024. Licence number 0100031673.

Notes:

- 1) Do not scale from this drawing
- 2) All dimensions are in metres unless stated otherwise.
- 3) Only Local Wildlife Sites that are within or adjacent to the Order Limits are shown.
- 4) The approximate nearest point(s) of each Local Wildlife Site to the Order Limits is shown.
- 5) Tree Preservation Order data have been digitised by RSK based on information from East Riding of Yorkshire Council's interactive planning map (<https://www.eastriding.gov.uk/planning-permission-and-building-control/applications-for-planning-and-building-control/planning-constraints-map/planning-constraints-map-tool/>)
- 6) This plan should be read in conjunction with other plans and documents in the DCO Application, including ES Volume 2, Chapter 7: Biodiversity [EN010157/APP/6.2] and associated appendices in ES Volume 4 [EN010157/APP/6.4].

P03	03/07/2025	FA	MM	BT	BT
Rev	Date	By	Chkd	Appd	Authd

Client

RWE

Designer

RSK

Project Name

Peartree Hill Solar Farm

Drawing Title

Figure 2.11 — Statutory/Non-statutory Sites or Features of Nature Conservation and Habitats of Protected Species, Important Habitats or Other Diversity Features Plan

SHEET 1 OF 17

Scale at A1

1:2,500

Status

DCO Application

Infrastructure Planning (Applications: Prescribed Forms and Procedure) Regulations 2009: Regulation 5(2)(i)(i) and (ii)

PINS Number

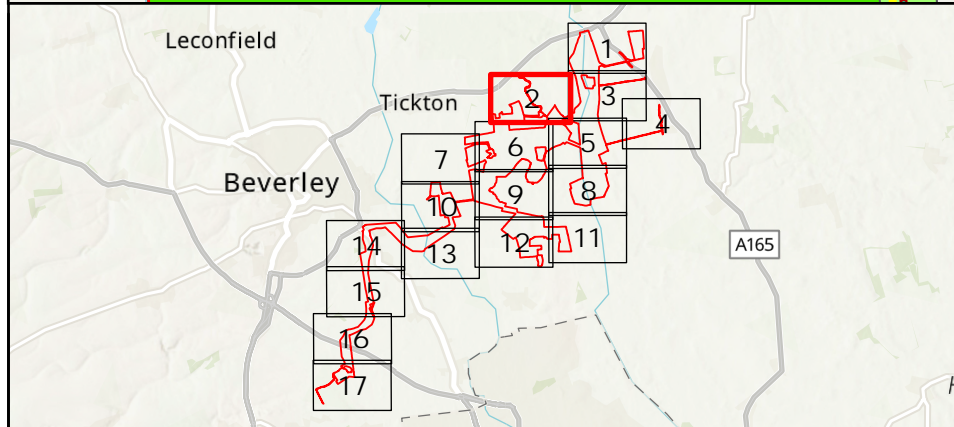
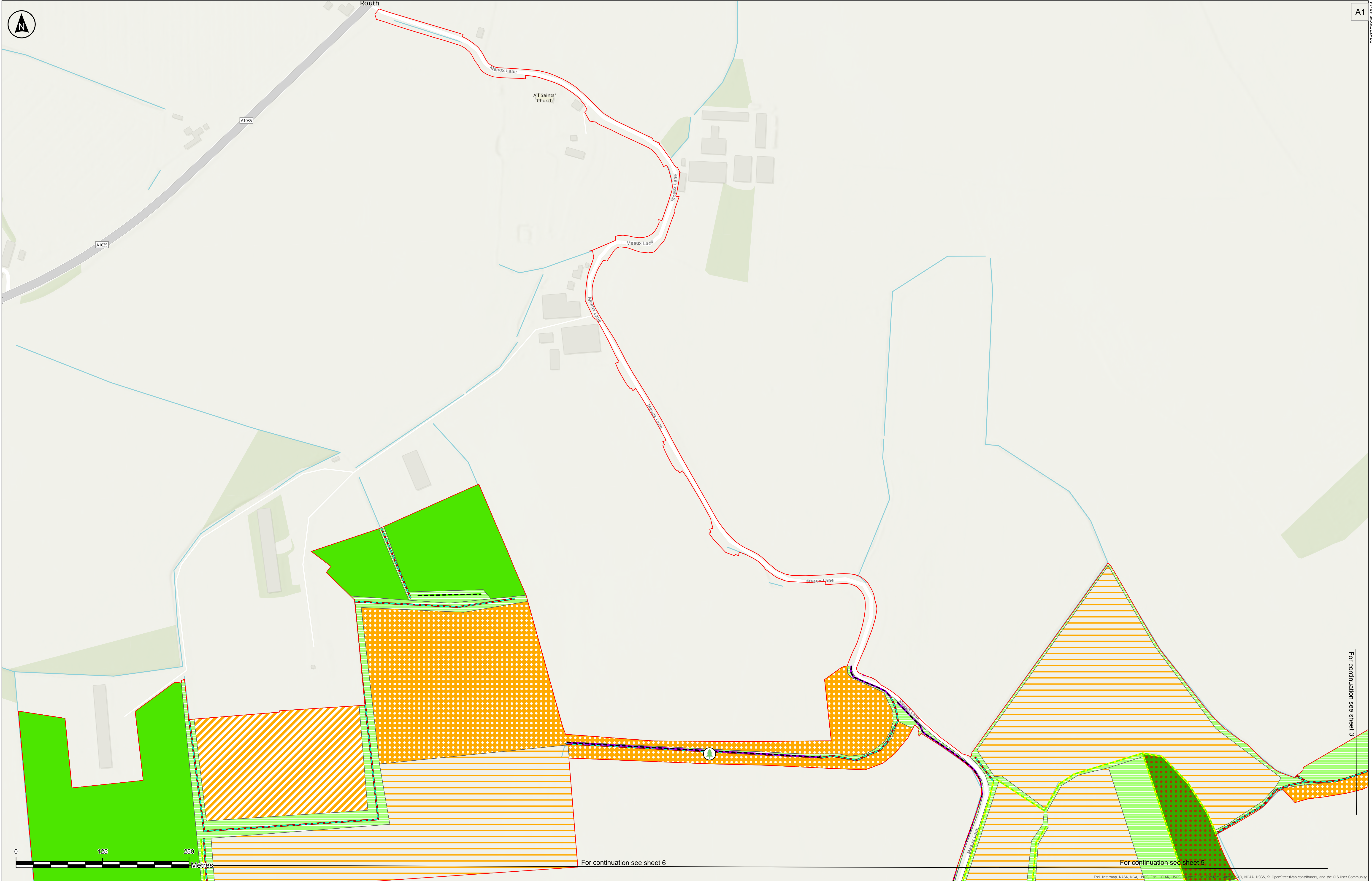
EN010157/APP/2.11

Rev

P02

Coordinate System

British National Grid



Key

Veteran Tree

Phase 1 Habitat Survey Results

- Arable and horticulture
- Cereal crops
- Modified grassland
- Non-cereal crops
- Other broadleaved woodland
- Other neutral grassland

Order Limits

- Ditch
- Line of trees
- Native hedgerow
- Species-rich native hedgerow

The Base mapping is based upon Ordnance Survey (OS) data. Reproduced from Ordnance Survey maps by permission of Ordnance Survey on behalf of the controller of His Majesty's Stationary Office (HMSO). © Crown Copyright Ordnance Survey 2024. Licence number 0100031673.

Notes:

- 1) Do not scale from this drawing
- 2) All dimensions are in metres unless stated otherwise.
- 3) Only Local Wildlife Sites that are within or adjacent to the Order Limits are shown.
- 4) The approximate nearest point(s) of each Local Wildlife Site to the Order Limits is shown.
- 5) Tree Preservation Order data have been digitised by RSK based on information from East Riding of Yorkshire Council's interactive planning map (<https://www.eastriding.gov.uk/planning-permission-and-building-control/applications-for-planning-and-building-control/planning-constraints-map/planning-constraints-map-tool/>)
- 6) This plan should be read in conjunction with other plans and documents in the DCO Application, including ES Volume 2, Chapter 7: Biodiversity [EN010157/APP/6.2] and associated appendices in ES Volume 4 [EN010157/APP/6.4].

P03	03/07/2025	FA	MM	BT	BT
Rev	Date	By	Chkd	Appd	Authd

Client

RWE

Designer


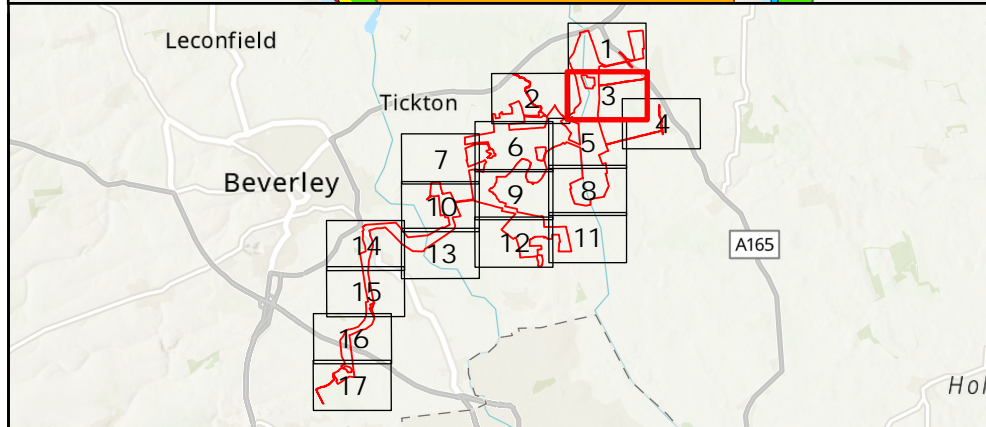
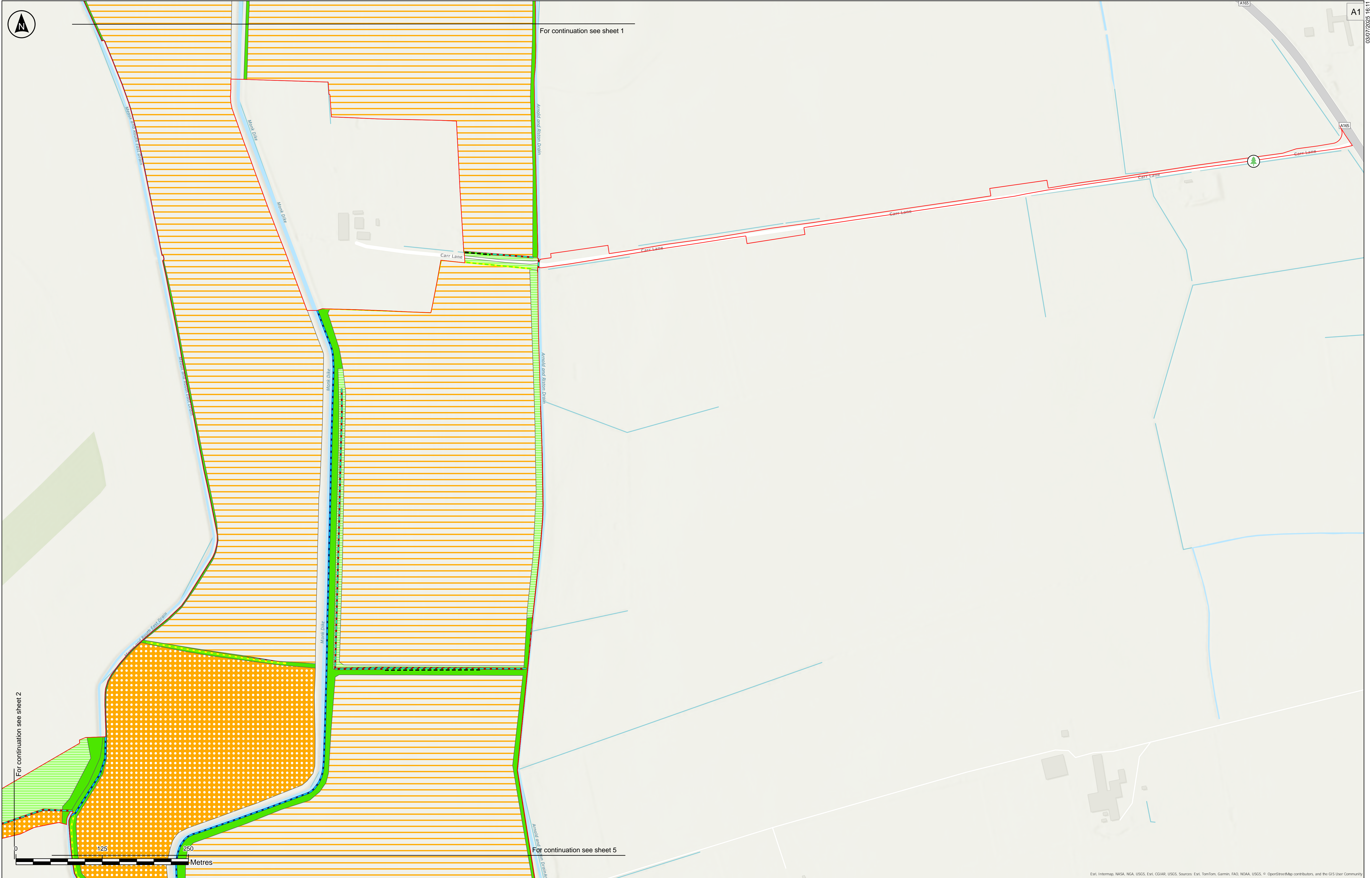
RSK

Project Name
Peartree Hill Solar Farm

Drawing Title
Figure 2.11 — Statutory/Non-statutory Sites or Features of Nature Conservation and Habitats of Protected Species, Important Habitats or Other Diversity Features Plan

SHEET 2 OF 17

Scale at A1	Coordinate System
1:2,500	British National Grid
Status	
DCO Application	
Infrastructure Planning (Applications: Prescribed Forms and Procedure) Regulations 2009: Regulation 5(2)(i)(b) and (i)	
PINS Number	Rev
EN010157/APP/2.11	P02



Phase 1 Habitat Survey Results

- Cereal crops
- Modified grassland
- Non-cereal crops
- Other neutral grassland

Ditch

Line of trees

Native hedgerow

Other rivers and streams

Order Limits

Notes:

- 1) Do not scale from this drawing
- 2) All dimensions are in metres unless stated otherwise.
- 3) Only Local Wildlife Sites that are within or adjacent to the Order Limits are shown.
- 4) The approximate nearest point(s) of each Local Wildlife Site to the Order Limits is shown.
- 5) Tree Preservation Order data have been digitised by RSK based on information from East Riding of Yorkshire Council's interactive planning map (<https://www.eastriding.gov.uk/planning-permission-and-building-control/applications-for-planning-and-building-control/planning-constraints-map/planning-constraints-map-tool/>)
- 6) This plan should be read in conjunction with other plans and documents in the DCO Application, including ES Volume 2, Chapter 7: Biodiversity [EN010157/APP/6.2] and associated appendices in ES Volume 4 [EN010157/APP/6.4].

Rev	Date	By	Chkd	Appd	Authd
P03	03/07/2025	FA	MM	BT	BT

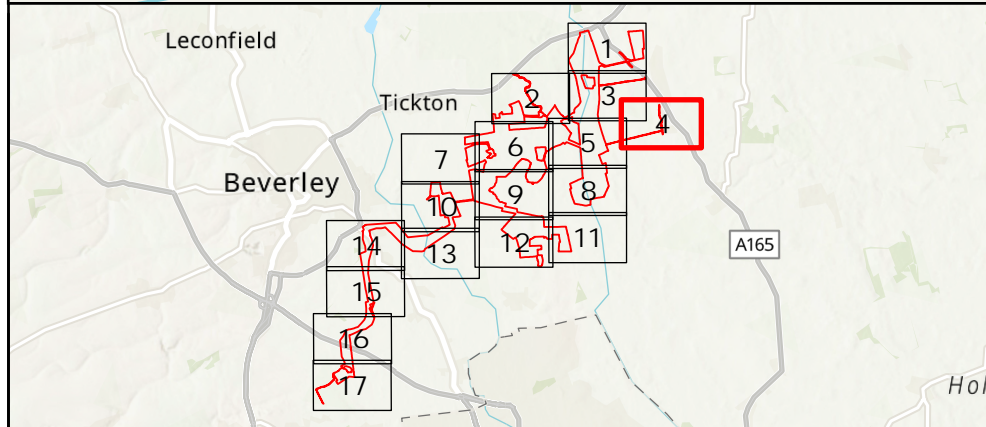


Project Name
Peartree Hill Solar Farm

Drawing Title
Figure 2.11 —
Statutory/Non-statutory Sites
or Features of Nature
Conservation and Habitats
of Protected Species,
Important Habitats or Other
Diversity Features Plan

SHEET 3 OF 17

Scale at A1 1:2,500	Coordinate System: British National Grid
Status DCO Application Infrastructure Planning (Applications: Prescribed Forms and Procedure) Regulations 2009: Regulation 5(2)(i)(i) and (ii)	
PINS Number EN010157/APP/2.11	Rev P02



Key

- Veteran Tree

Phase 1 Habitat Survey Results

- Ditch
- Order Limits

The Base mapping is based upon Ordnance Survey (OS) data. Reproduced from Ordnance Survey maps by permission of Ordnance Survey on behalf of the controller of His Majesty's Stationary Office (HMSO). © Crown Copyright Ordnance Survey 2024. Licence number 0100031673.

Notes:

- 1) Do not scale from this drawing
- 2) All dimensions are in metres unless stated otherwise.
- 3) Only Local Wildlife Sites that are within or adjacent to the Order Limits are shown.
- 4) The approximate nearest point(s) of each Local Wildlife Site to the Order Limits is shown.
- 5) Tree Preservation Order data have been digitised by RSK based on information from East Riding of Yorkshire Council's interactive planning map (<https://www.eastriding.gov.uk/planning-permission-and-building-control/applications-for-planning-and-building-control/planning-constraints-map/planning-constraints-map-tool/>)
- 6) This plan should be read in conjunction with other plans and documents in the DCO Application, including ES Volume 2, Chapter 7: Biodiversity [EN010157/APP/6.2] and associated appendices in ES Volume 4 [EN010157/APP/6.4].

P03	03/07/2025	FA	MM	BT	BT
Rev	Date	By	Chkd	Appd	Authd

Client

RWE

Designer

RSK

Project Name

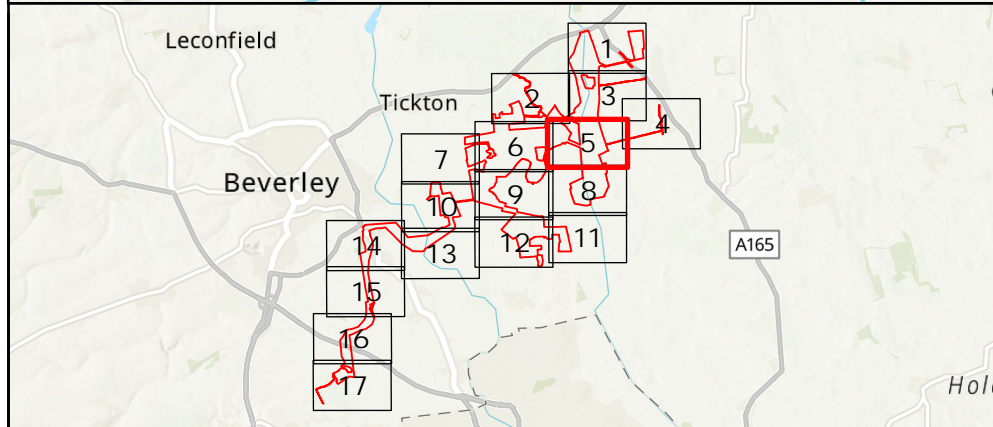
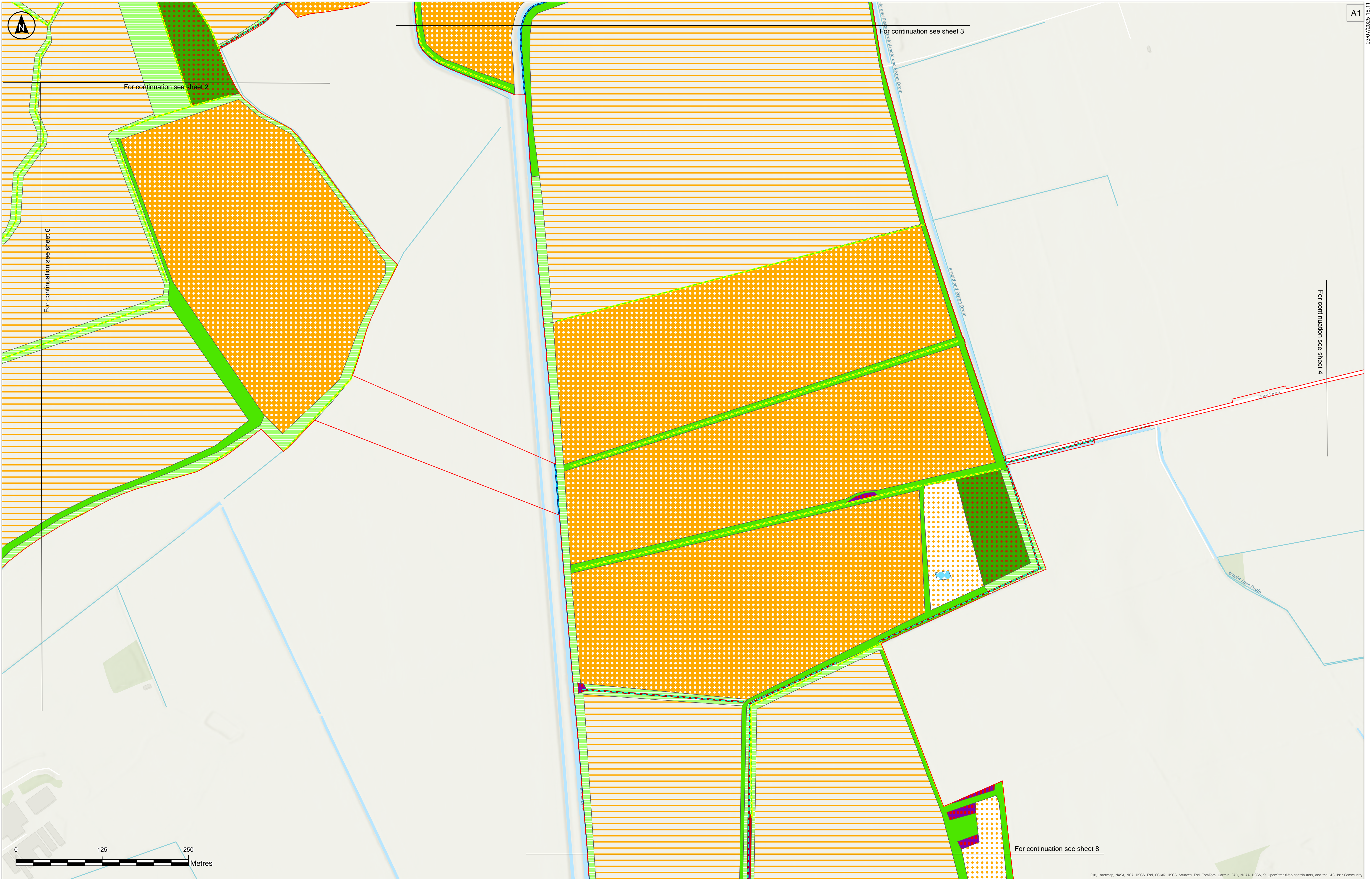
Peartree Hill Solar Farm

Drawing Title

Figure 2.11 — Statutory/Non-statutory Sites or Features of Nature Conservation and Habitats of Protected Species, Important Habitats or Other Diversity Features Plan

SHEET 4 OF 17

Scale at A1	Coordinate System:
1:2,500	British National Grid
Status	
DCO Application	
Infrastructure Planning (Applications: Prescribed Forms and Procedure) Regulations 2009: Regulation 5(2)(i)(i) and (i)	
PINS Number	Rev
EN010157/APP/2.11	P02



Key

Phase 1 Habitat Survey Results

- Arable field margins cultivated annually
- Bramble scrub
- Cereal crops
- Hawthorn scrub
- Mixed scrub
- Modified grassland
- Non-cereal crops
- Other broadleaved woodland
- Other neutral grassland

Notes:

- Do not scale from this drawing
- All dimensions are in metres unless stated otherwise.
- Only Local Wildlife Sites that are within or adjacent to the Order
- Not shown
- The approximate west point(s) of each Local Wildlife Site to
- Order Limits is shown
- Tree Preservation Order data have been digitised by RSK based on information from East Riding of Yorkshire Council's interactive planning map <https://www.eastriding.gov.uk/planning-permission-and-building-control/applications-for-planning-and-building-control/planning-constraints-map/planning-constraints-map-tool/>
- This plan should be read in conjunction with other plans and documents in the DCO Application, including ES Volume 2, Chapter 7: Biodiversity [EN010157/APP/6.2] and associated appendices in ES Volume 4 [EN010157/APP/6.4].

Client

RWE

Designer

RSK

Project Name

Peartree Hill Solar Farm

Drawing Title

Figure 2.11 — Statutory/Non-statutory Sites or Features of Nature Conservation and Habitats of Protected Species, Important Habitats or Other Diversity Features Plan

SHEET 5 OF 17

Scale at A1

1:2,500

Status

DCO Application

Infrastructure Planning (Applications: Prescribed Forms and Procedure) Regulations 2009: Regulation 5(2)(ii) and (i)

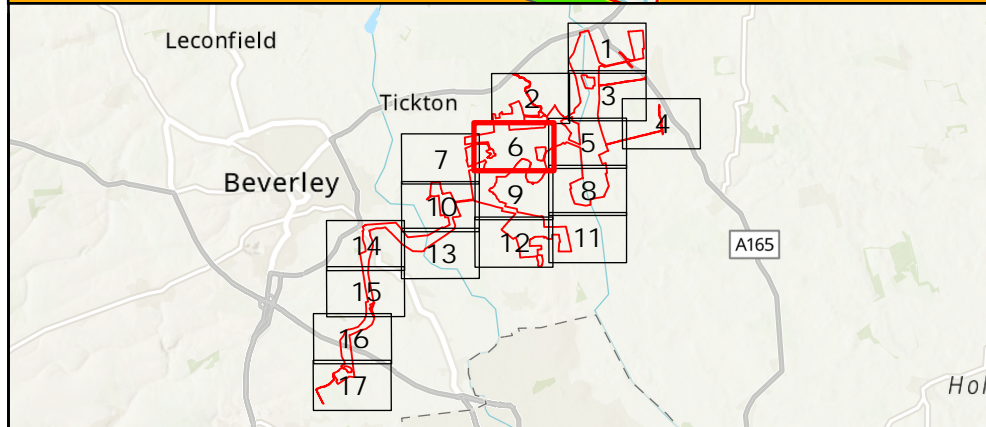
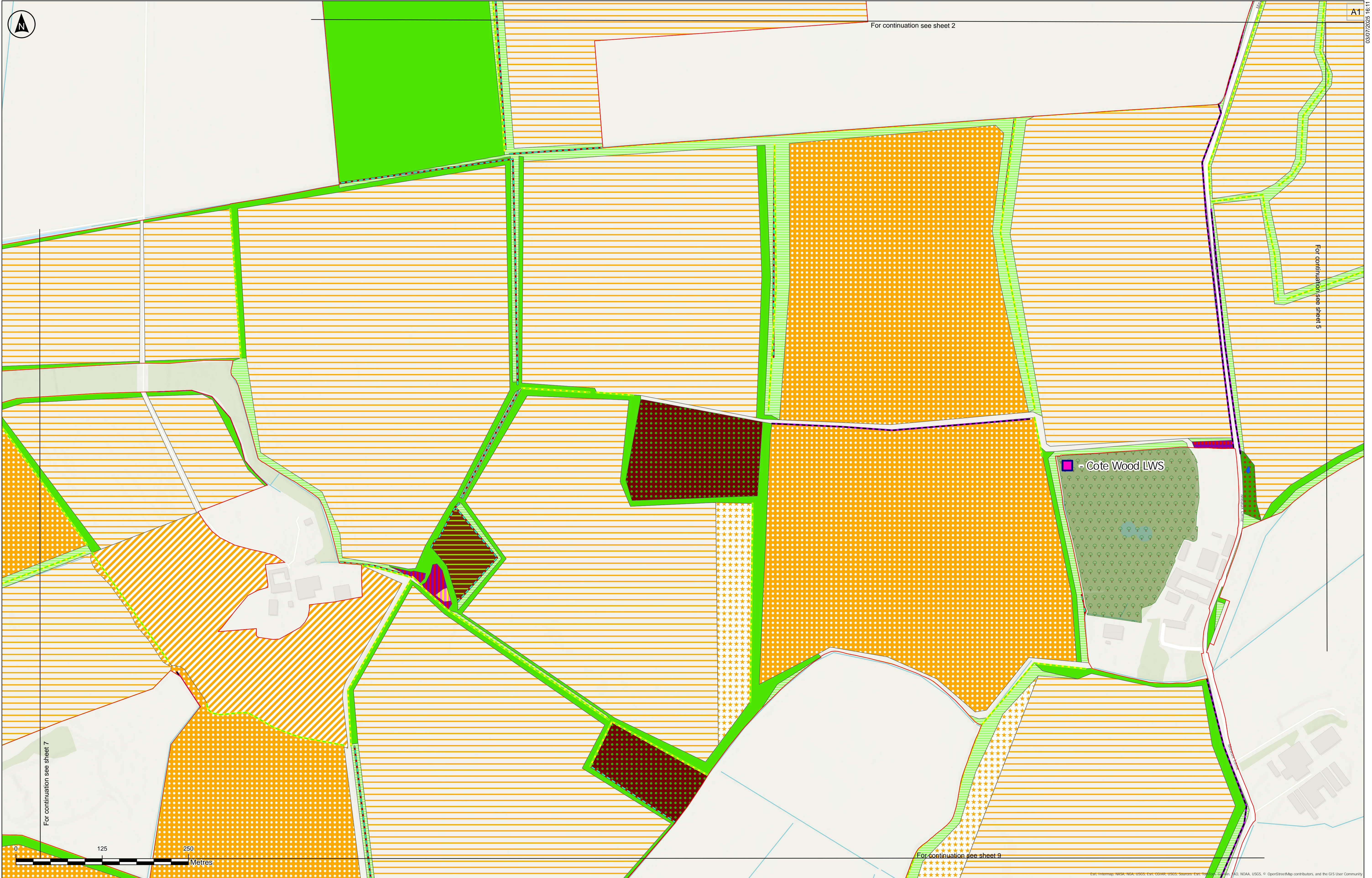
PINS Number

EN010157/APP/2.11

Rev

P02

The Base mapping is based upon Ordnance Survey (OS) data. Reproduced from Ordnance Survey maps by permission of Ordnance Survey on behalf of the controller of His Majesty's Stationary Office (HMSO). © Crown Copyright Ordnance Survey 2024. Licence number 0100031673.



Key

- Ancient Woodland
- Non-statutory Designated Sites
- Local Wildlife Site

Phase 1 Habitat Survey Results

- Aquatic marginal vegetation
- Arable and horticulture
- Arable field margins pollen and nectar
- Bramble scrub
- Cereal crops
- Lowland mixed deciduous woodland
- Mixed scrub
- Modified grassland
- Non-cereal crops

- Other broadleaved woodland
- Other neutral grassland
- Other woodland: mixed
- Ponds (priority habitat)
- Ditch
- Native hedgerow
- Species-rich native hedgerow
- Order Limits

The Base mapping is based upon Ordnance Survey (OS) data. Reproduced from Ordnance Survey maps by permission of Ordnance Survey on behalf of the controller of His Majesty's Stationary Office (HMSO). © Crown Copyright Ordnance Survey 2024. Licence number 0100031673.

Notes:

- 1) Do not scale from this drawing.
- 2) All dimensions are in metres unless stated otherwise.
- 3) Only Local Wildlife Sites that are within or adjacent to the Order Limits are shown.
- 4) The approximate nearest point(s) of each Local Wildlife Site to the Order Limits is shown.
- 5) Tree Preservation Order data have been digitised by RSK based on information from East Riding of Yorkshire Council's interactive planning map (<https://www.eastriding.gov.uk/planning-permission-and-building-control/applications-for-planning-and-building-control/planning-constraints-map/planning-constraints-map-tool/>).
- 6) This plan should be read in conjunction with other plans and documents in the DCO Application, including ES Volume 2, Chapter 7: Biodiversity [EN010157/APP/6.2] and associated appendices in ES Volume 4 [EN010157/APP/6.4].

P03	03/07/2025	FA	MM	BT	BT
Rev	Date	By	Chkd	Appd	Authd

Client

Designer

Project Name
Peartree Hill Solar Farm

Drawing Title

**Figure 2.11 —
Statutory/Non-statutory Sites
or Features of Nature
Conservation and Habitats
of Protected Species,
Important Habitats or Other
Diversity Features Plan**

SHEET 6 OF 17

Scale at A1
1:2,500

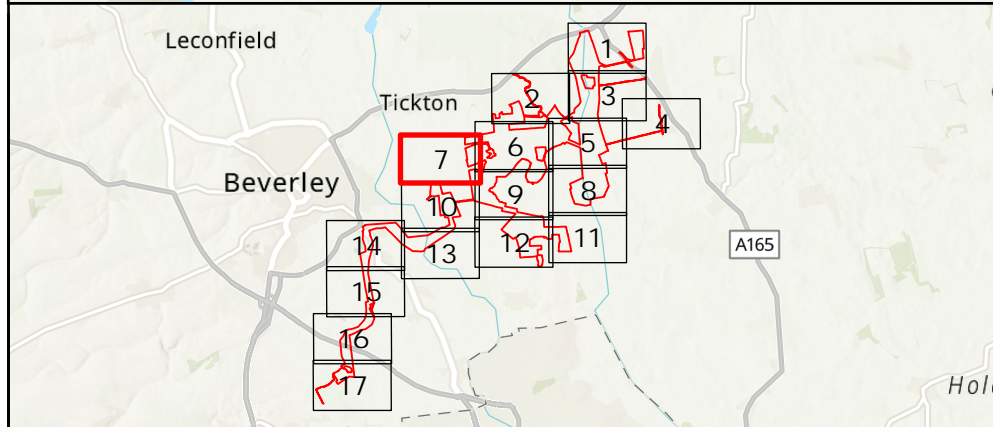
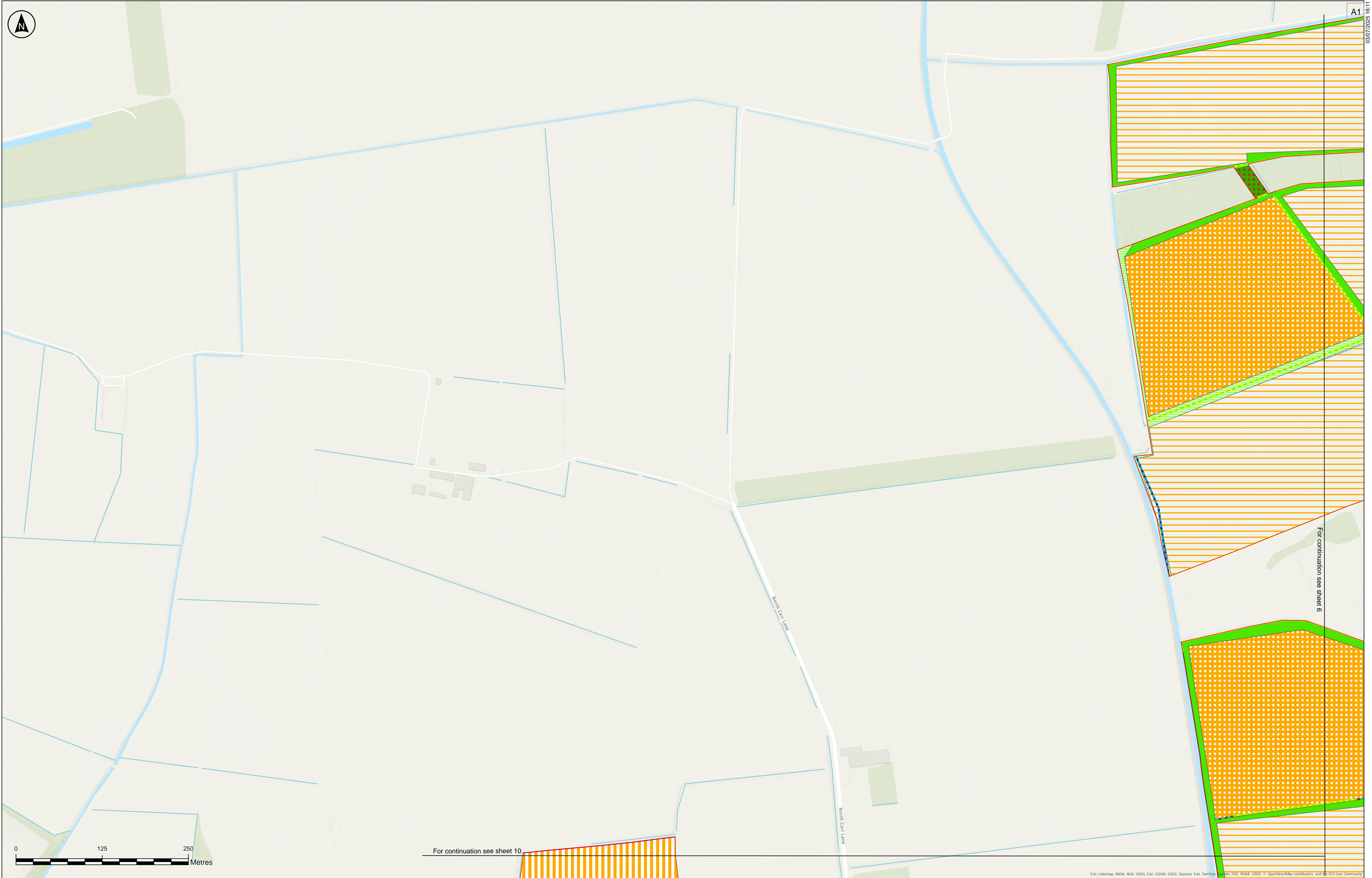
Status
DCO Application

Infrastructure Planning (Applications: Prescribed Forms and Procedure) Regulations 2009: Regulation 5(2)(b)(i) and (ii)

PINS Number
EN010157/APP/2.11

Rev
P02

Coordinate System
British National Grid



Key

Phase 1 Habitat Survey Results

- Cereal crops
- Modified grassland
- Non-cereal crops
- Other broadleaved woodland
- Other neutral grassland
- Temporary grass and clover leys

Other Features

- Ditch
- Native hedgerow
- Other rivers and streams
- Species-rich native hedgerow
- Order Limits

Notes:

- 1) Do not scale from this drawing
- 2) All dimensions are in metres unless stated otherwise.
- 3) Only Local Wildlife Sites that are within or adjacent to the Order Limits are shown.
- 4) The approximate nearest point(s) of each Local Wildlife Site to the Order Limits is shown.
- 5) Tree Preservation Order data have been digitised by RSK based on information from East Riding of Yorkshire Council's interactive planning map (<https://www.eastriding.gov.uk/planning-permission-and-building-control/applications-for-planning-and-building-control/planning-constraints-map/planning-constraints-map-tool/>)
- 6) This plan should be read in conjunction with other plans and documents in the DCO Application, including ES Volume 2, Chapter 7: Biodiversity [EN010157/APP/6.2] and associated appendices in ES Volume 4 [EN010157/APP/6.4].

Client

RWE

Designer

RSK

Project Name

Peartree Hill Solar Farm

Drawing Title

Figure 2.11 — Statutory/Non-statutory Sites or Features of Nature Conservation and Habitats of Protected Species, Important Habitats or Other Diversity Features Plan

SHEET 7 OF 17

Scale at A1

1:2,500

Status

DCO Application

Infrastructure Planning (Applications: Prescribed Forms and Procedure) Regulations 2009: Regulation 5(2)(ii) and (i)

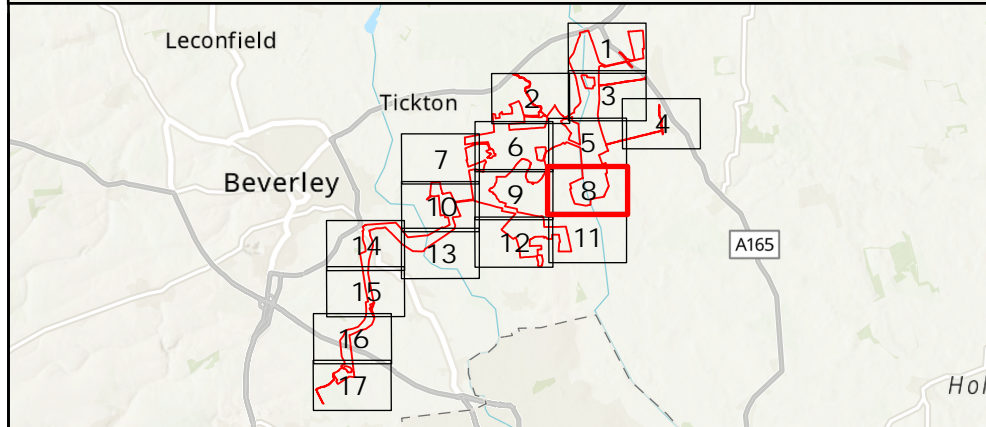
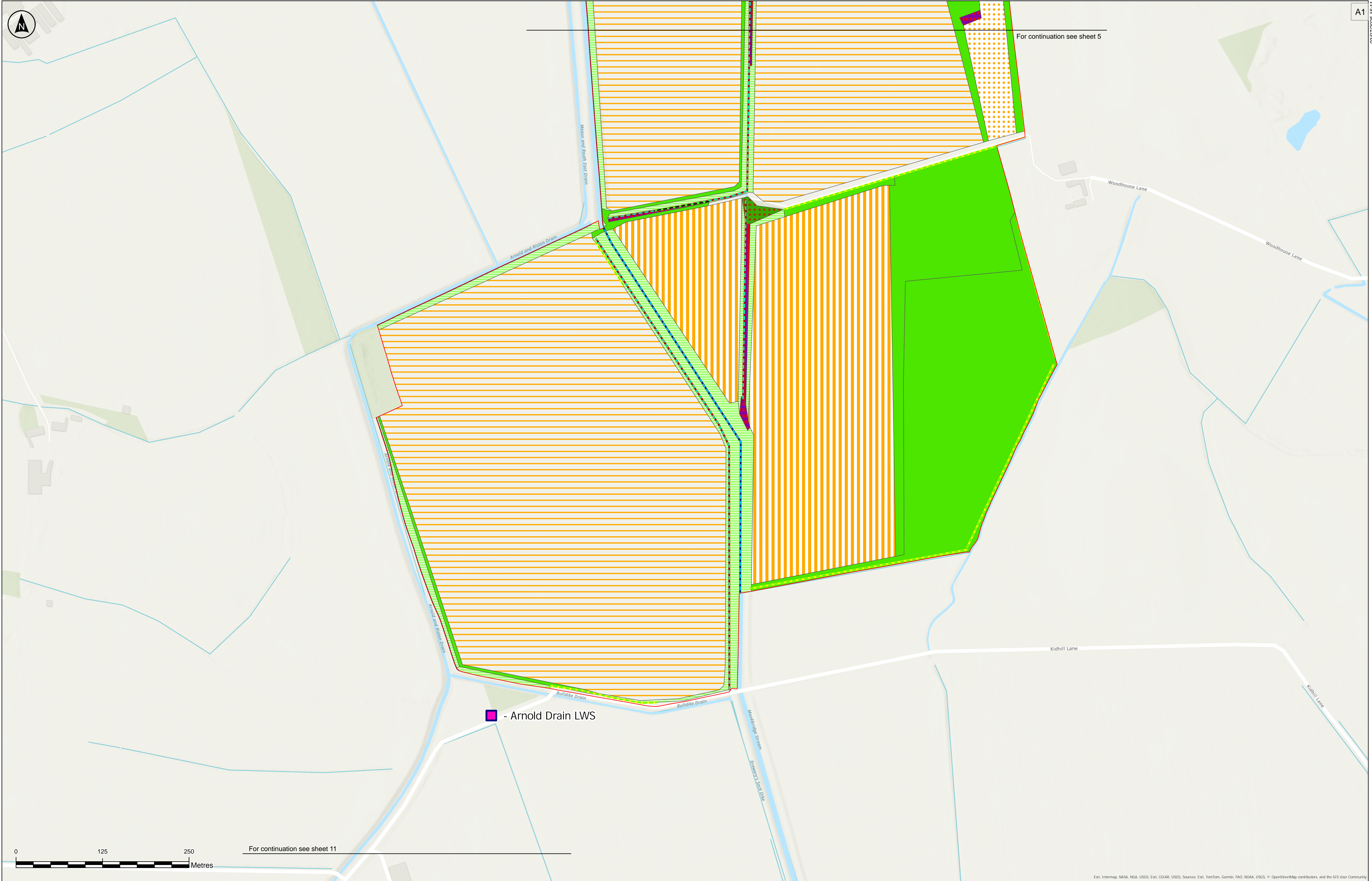
PINS Number

EN010157/APP/2.11

Rev

P02

The Base mapping is based upon Ordnance Survey (OS) data. Reproduced from Ordnance Survey maps by permission of Ordnance Survey on behalf of the controller of His Majesty's Stationary Office (HMSO). © Crown Copyright Ordnance Survey 2024. Licence number 0100031673.



Key

Non-statutory Designated Sites

Local Wildlife Site

Phase 1 Habitat Survey Results

- Arable field margins cultivated annually
- Bramble scrub
- Cereal crops
- Hawthorn scrub
- Mixed scrub
- Modified grassland
- Other broadleaved woodland
- Other neutral grassland
- Temporary grass and clover leys

Order Limits

- Ditch
- Line of trees
- Native hedgerow
- Other rivers and streams

The Base mapping is based upon Ordnance Survey (OS) data. Reproduced from Ordnance Survey maps by permission of Ordnance Survey on behalf of the controller of His Majesty's Stationary Office (HMSO). © Crown Copyright Ordnance Survey 2024. Licence number 0100031673.

Notes:

- 1) Do not scale from this drawing
- 2) All dimensions are in metres unless stated otherwise.
- 3) Only Local Wildlife Sites that are within or adjacent to the Order Limits are shown.
- 4) The approximate nearest point(s) of each Local Wildlife Site to the Order Limits is shown.
- 5) Tree Preservation Order data have been digitised by RSK based on information from East Riding of Yorkshire Council's interactive planning map (<https://www.eastriding.gov.uk/planning-permission-and-building-control/applications-for-planning-and-building-control/planning-constraints-map/planning-constraints-map-tool/>)
- 6) This plan should be read in conjunction with other plans and documents in the DCO Application, including ES Volume 2, Chapter 7: Biodiversity [EN010157/APP/6.2] and associated appendices in ES Volume 4 [EN010157/APP/6.4].

PO3	03/07/2025	FA	MM	BT	BT
Rev	Date	By	Chkd	Appd	Authd

Client

RWE

Designer

RSK

Project Name

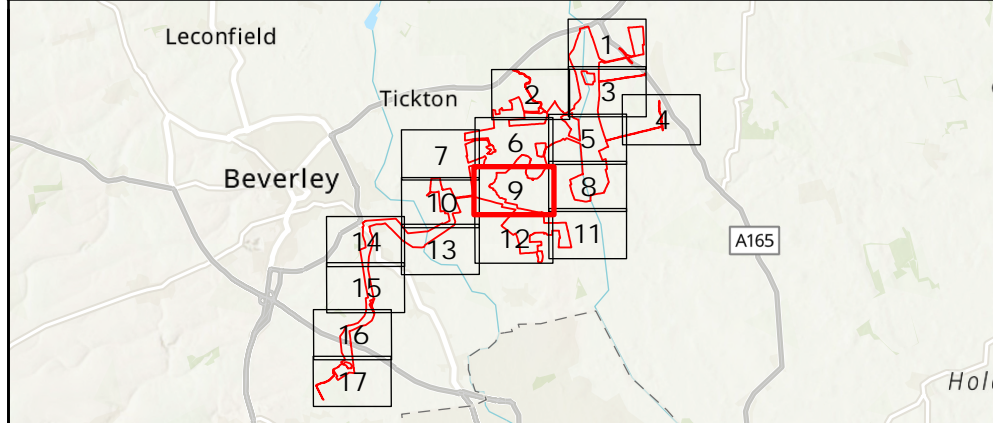
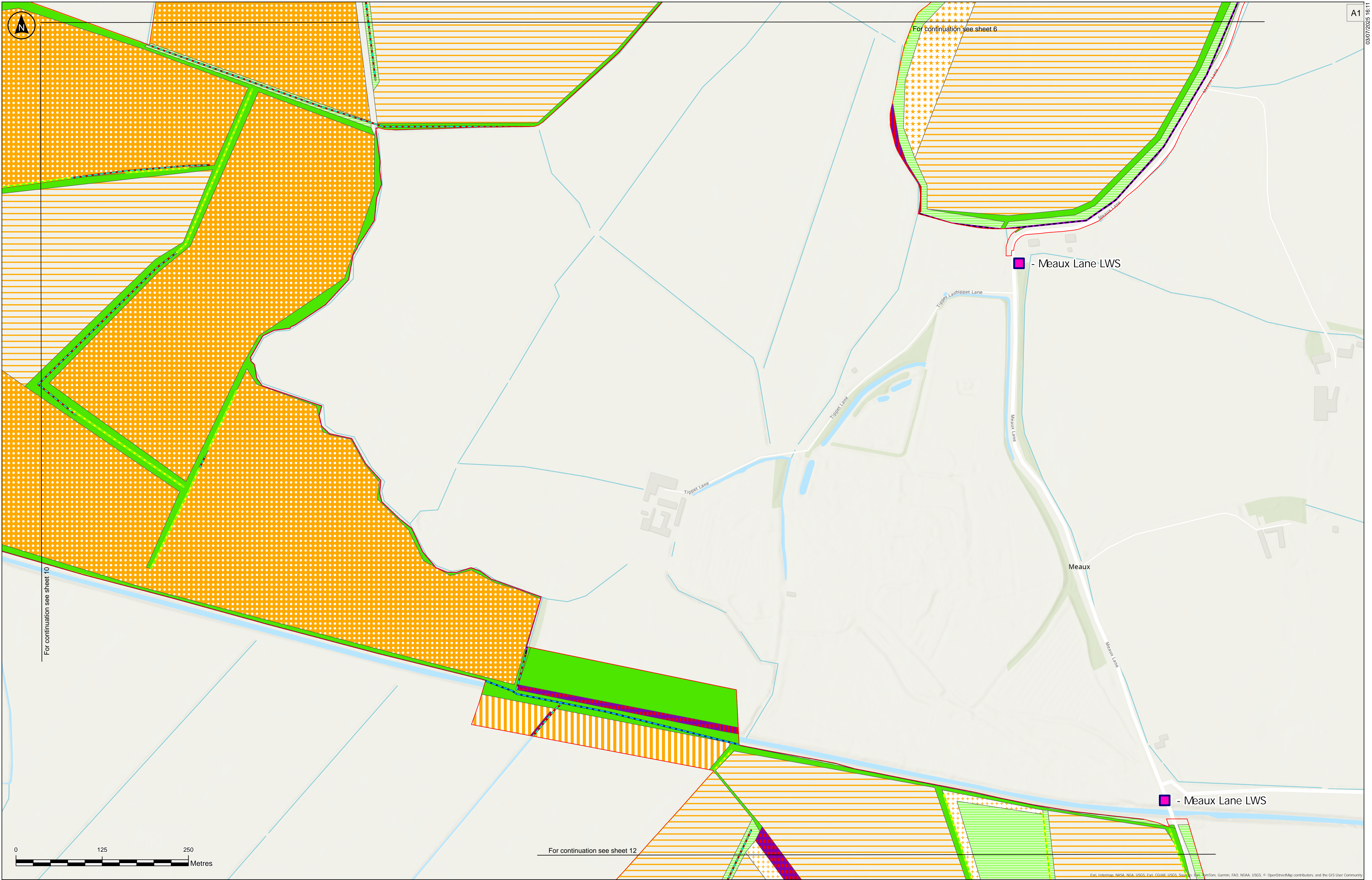
Peartree Hill Solar Farm

Drawing Title

Figure 2.11 — Statutory/Non-statutory Sites or Features of Nature Conservation and Habitats of Protected Species, Important Habitats or Other Diversity Features Plan

SHEET 8 OF 17

Scale at A1	Coordinate System
1:2,500	British National Grid
Status	
DCO Application	
Infrastructure Planning (Applications: Prescribed Forms and Procedure) Regulations 2009: Regulation 5(2)(i)(i) and (ii)	
PINS Number	Rev
EN010157/APP/2.11	P02



Key

Non-statutory Designated Sites

Local Wildlife Site

Phase 1 Habitat Survey Results

- Arable field margins game bird mix
- Arable field margins pollen and nectar
- Bramble scrub
- Cereal crops
- Mixed scrub
- Modified grassland
- Non-cereal crops
- Other neutral grassland
- Temporary grass and clover leys

Order Limits

- Ditch
- Native hedgerow
- Other rivers and streams
- Species-rich native hedgerow

Notes:

- 1) Do not scale from this drawing
- 2) All dimensions are in metres unless stated otherwise.
- 3) Only Local Wildlife Sites that are within or adjacent to the Order Limits are shown.
- 4) The approximate nearest point(s) of each Local Wildlife Site to the Order Limits is shown.
- 5) Tree Preservation Order data have been digitised by RSK based on information from East Riding of Yorkshire Council's interactive planning map (<https://www.eastriding.gov.uk/planning-permission-and-building-control/applications-for-planning-and-building-control/planning-constraints-map/planning-constraints-map-tool/>)
- 6) This plan should be read in conjunction with other plans and documents in the DCO Application, including ES Volume 2, Chapter 7: Biodiversity [EN010157/APP/6.2] and associated appendices in ES Volume 4 [EN010157/APP/6.4].

Client

RWE

Designer

RSK

Project Name

Peartree Hill Solar Farm

Drawing Title

Figure 2.11 — Statutory/Non-statutory Sites or Features of Nature Conservation and Habitats of Protected Species, Important Habitats or Other Diversity Features Plan

Scale at A1

1:2,500

Status

DCO Application

Infrastructure Planning (Applications: Prescribed Forms and Procedure) Regulations 2009: Regulation 5(2)(i)(i) and (i)

PINS Number

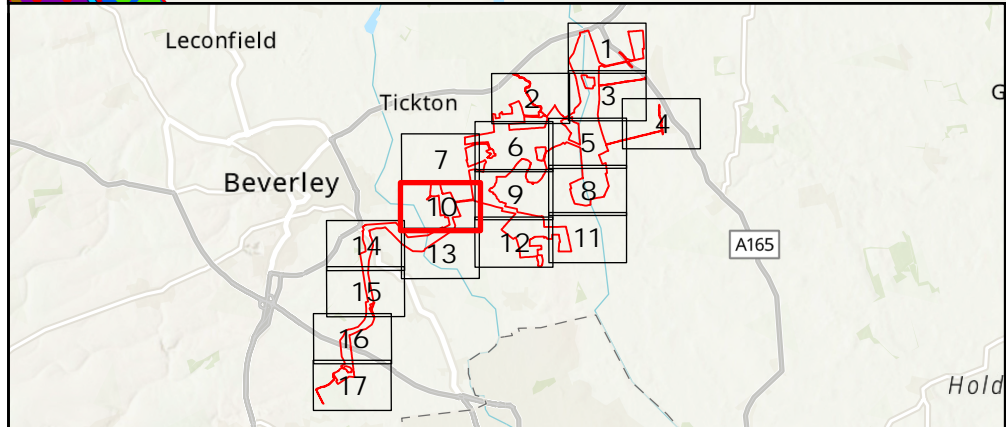
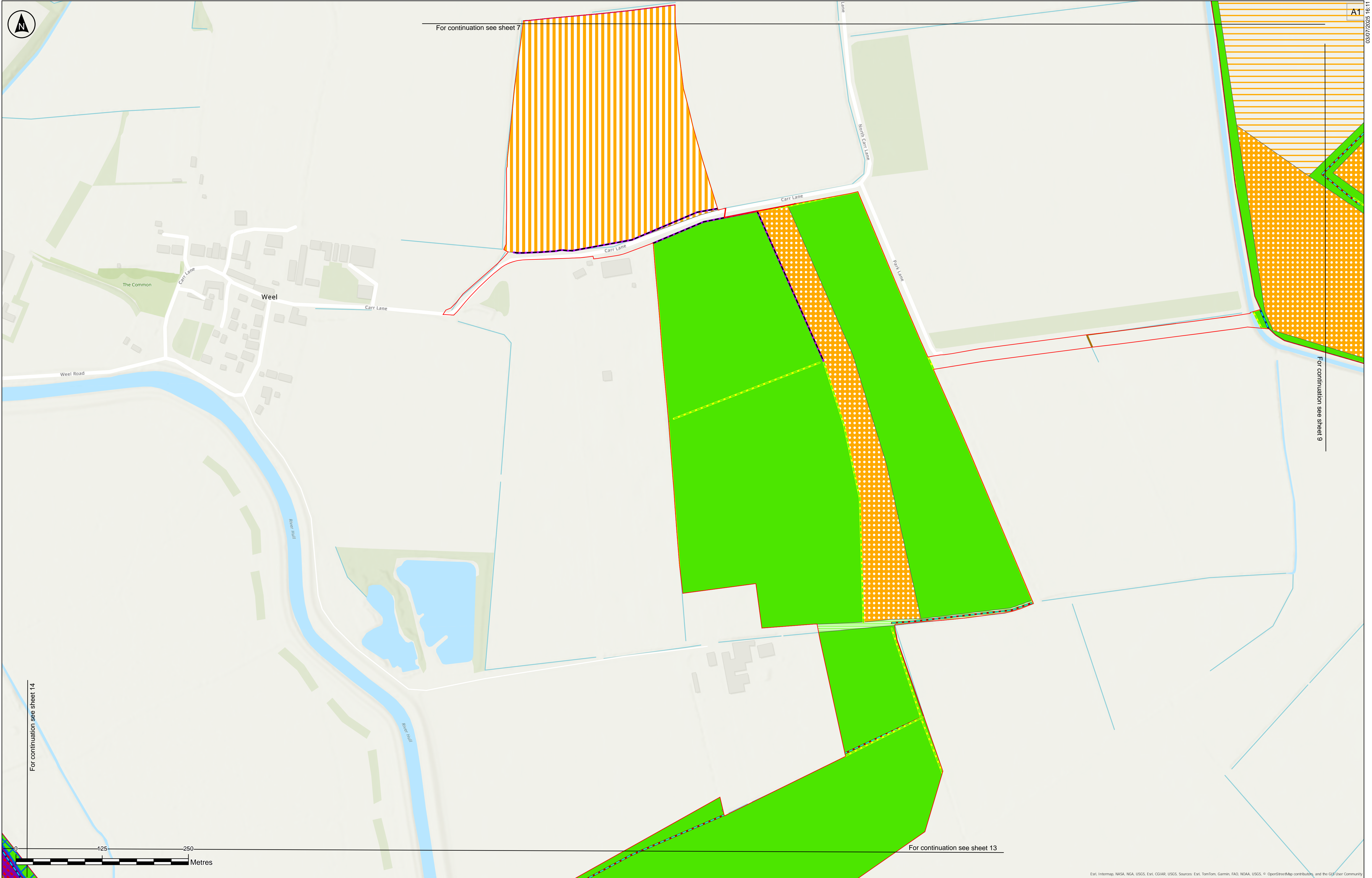
EN010157/APP/2.11

Rev

P02

Coordinate System

British National Grid



Key

Phase 1 Habitat Survey Results

- Cereal crops
- Hawthorn scrub
- Modified grassland
- Non-cereal crops
- Other neutral grassland
- Temporary grass and clover leys

Other Features

- Ditch
- Dry ditch
- Native hedgerow
- Other rivers and streams
- Species-rich native hedgerow
- Secondary code - coastal and floodplain grazing marsh
- Order Limits

Notes:

- 1) Do not scale from this drawing.
- 2) All dimensions are in metres unless stated otherwise.
- 3) Only Local Wildlife Sites that are within or adjacent to the Order Limits are shown.
- 4) The approximate nearest point(s) of each Local Wildlife Site to the Order Limits is shown.
- 5) Tree Preservation Order data have been digitised by RSK based on information from East Riding of Yorkshire Council's interactive planning map (<https://www.eastriding.gov.uk/planning-permission-and-building-control/applications-for-planning-and-building-control/planning-constraints-map/planning-constraints-map-tool/>).
- 6) This plan should be read in conjunction with other plans and documents in the DCO Application, including ES Volume 2, Chapter 7: Biodiversity [EN010157/APP/6.2] and associated appendices in ES Volume 4 [EN010157/APP/6.4].

Client

RWE

Designer

RSK

Project Name

Peartree Hill Solar Farm

Drawing Title

Figure 2.11 — Statutory/Non-statutory Sites or Features of Nature Conservation and Habitats of Protected Species, Important Habitats or Other Diversity Features Plan

SHEET 10 OF 17

Scale at A1

1:2,500

Status

DCO Application

Infrastructure Planning (Applications: Prescribed Forms and Procedure) Regulations 2009: Regulation 5(2)(ii) and (i)

PINS Number

EN010157/APP/2.11

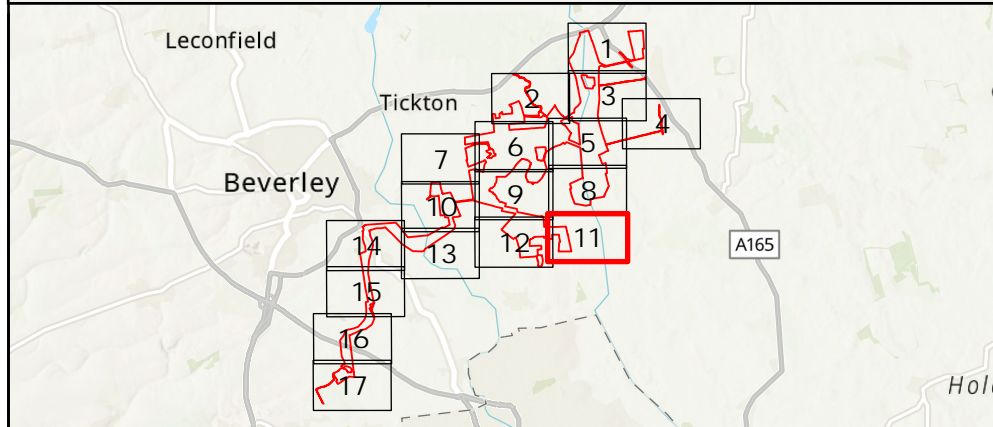
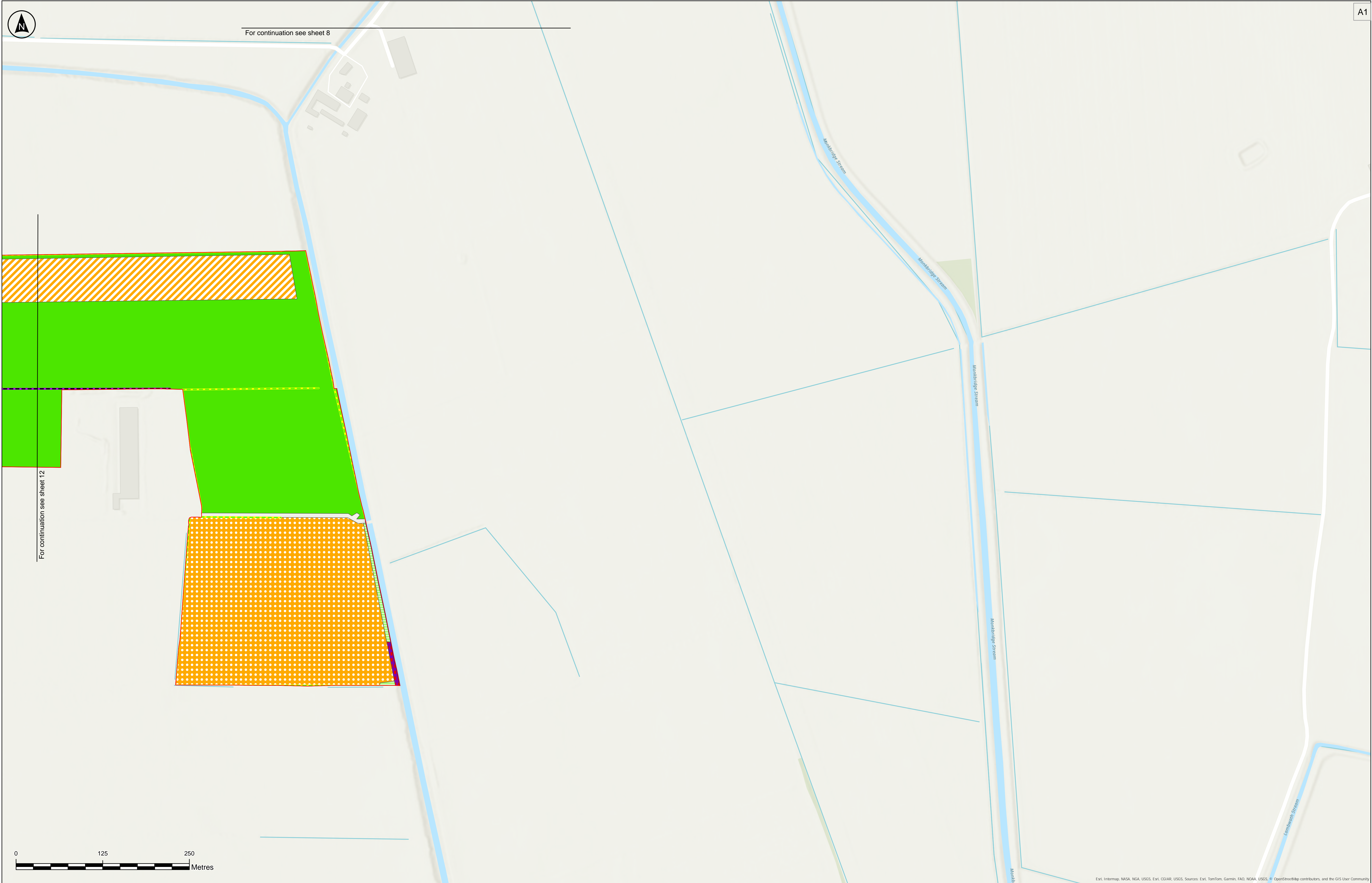
Rev

P02

Coordinate System:

British National Grid

The Base mapping is based upon Ordnance Survey (OS) data. Reproduced from Ordnance Survey maps by permission of Ordnance Survey on behalf of the controller of His Majesty's Stationary Office (HMSO). © Crown Copyright Ordnance Survey 2024. Licence number 0100031673.



Key

Phase 1 Habitat Survey Results

- Arable and horticulture
- Mixed scrub
- Modified grassland
- Non-cereal crops
- Other neutral grassland

Native hedgerow

Other rivers and streams

Species-rich native hedgerow

Order Limits

The Base mapping is based upon Ordnance Survey (OS) data. Reproduced from Ordnance Survey maps by permission of Ordnance Survey on behalf of the controller of His Majesty's Stationary Office (HMSO). © Crown Copyright Ordnance Survey 2024. Licence number 0100031673.

Notes:

- 1) Do not scale from this drawing
- 2) All dimensions are in metres unless stated otherwise.
- 3) Only Local Wildlife Sites that are within or adjacent to the Order Limits are shown.
- 4) The approximate nearest point(s) of each Local Wildlife Site to the Order Limits is shown.
- 5) Tree Preservation Order data have been digitised by RSK based on information from East Riding of Yorkshire Council's interactive planning map (<https://www.eastriding.gov.uk/planning-permission-and-building-control/applications-for-planning-and-building-control/planning-constraints-map/planning-constraints-map-tool/>)
- 6) This plan should be read in conjunction with other plans and documents in the DCO Application, including ES Volume 2, Chapter 7: Biodiversity [EN010157/APP/6.2] and associated appendices in ES Volume 4 [EN010157/APP/6.4].

P03	03/07/2025	FA	MM	BT	BT
Rev	Date	By	Chkd	Appd	Authd

Client

RWE

Designer

RSK

Project Name

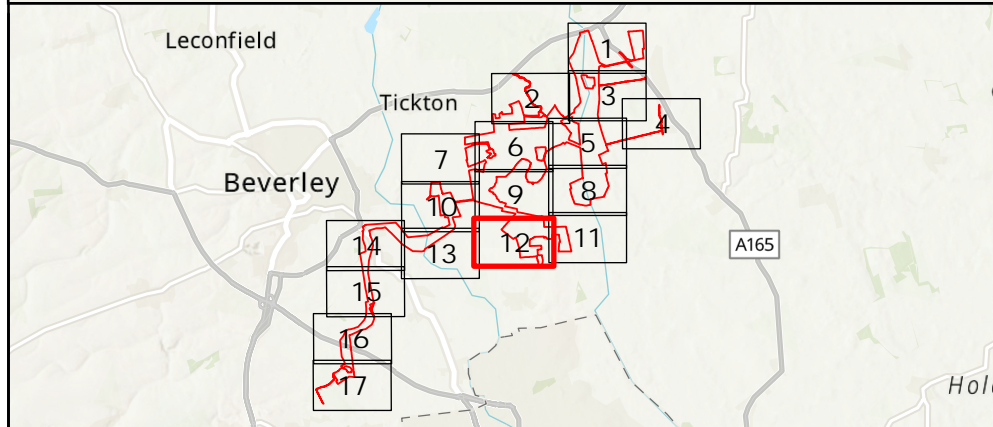
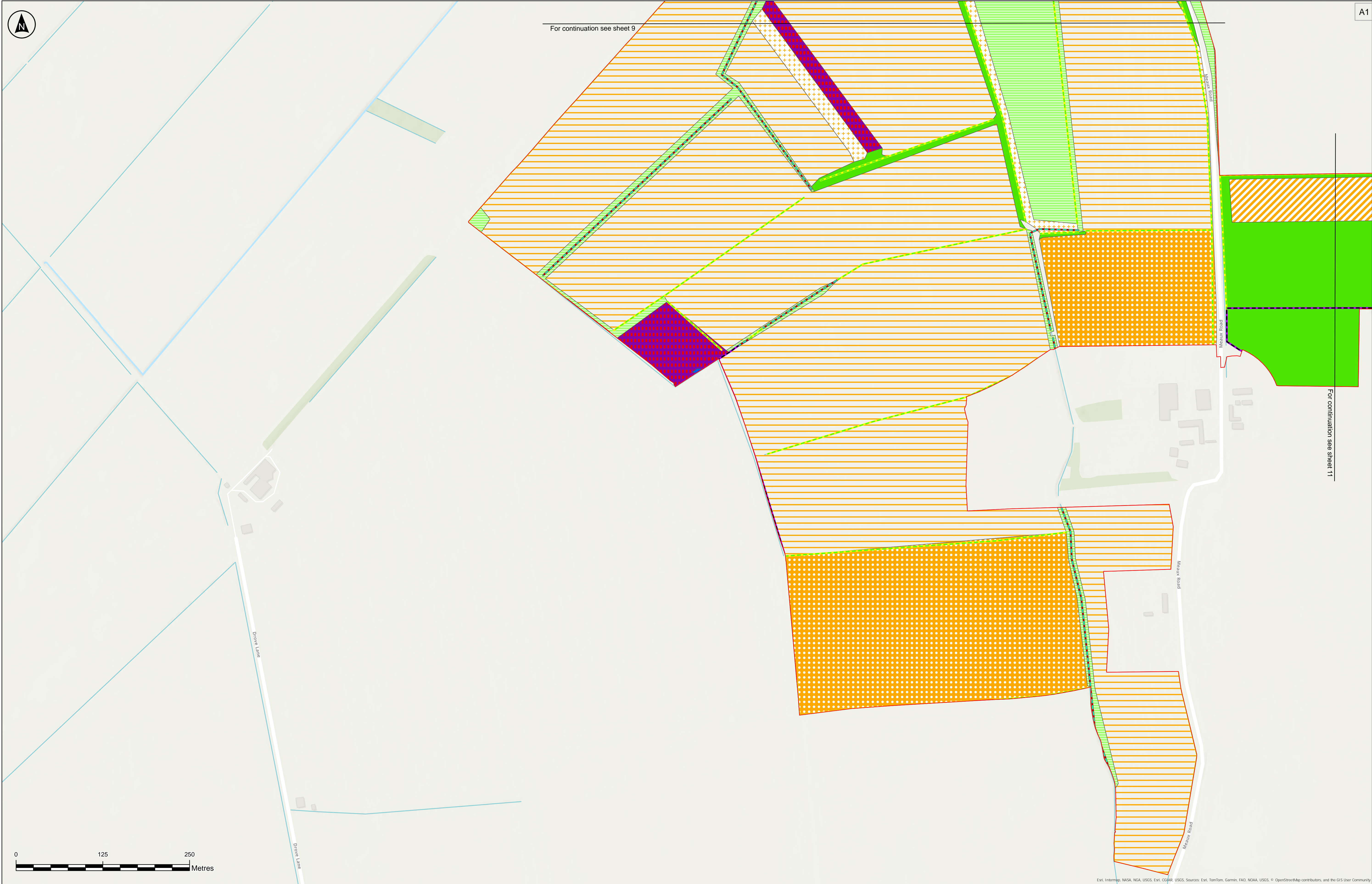
Peartree Hill Solar Farm

Drawing Title

Figure 2.11 — Statutory/Non-statutory Sites or Features of Nature Conservation and Habitats of Protected Species, Important Habitats or Other Diversity Features Plan

SHEET 11 OF 17

Scale at A1	Coordinate System:
1:2,500	British National Grid
Status	
DCO Application	
Infrastructure Planning (Applications: Prescribed Forms and Procedure) Regulations 2009: Regulation 5(2)(i)(i) and (i)	
PINS Number	Rev
EN010157/APP/2.11	P02



Key

Phase 1 Habitat Survey Results

- Arable and horticulture
- Arable field margins game bird mix
- Cereal crops
- Mixed scrub
- Modified grassland
- Non-cereal crops
- Other neutral grassland
- Ponds (priority habitat)

Ditch

- Native hedgerow
- Species-rich native hedgerow
- Order Limits

Notes:

- 1) Do not scale from this drawing
- 2) All dimensions are in metres unless stated otherwise.
- 3) Only Local Wildlife Sites that are within or adjacent to the Order Limits are shown.
- 4) The approximate nearest point(s) of each Local Wildlife Site to the Order Limits is shown.
- 5) Tree Preservation Order data have been digitised by RSK based on information from East Riding of Yorkshire Council's interactive planning map (<https://www.eastriding.gov.uk/planning-permission-and-building-control/applications-for-planning-and-building-control/planning-constraints-map/planning-constraints-map-tool/>)
- 6) This plan should be read in conjunction with other plans and documents in the DCO Application, including ES Volume 2, Chapter 7: Biodiversity (EN010157/APP/6.2) and associated appendices in ES Volume 4 (EN010157/APP/6.4).

Client

RWE

Designer

RSK

Project Name

Peartree Hill Solar Farm

Drawing Title

Figure 2.11 — Statutory/Non-statutory Sites or Features of Nature Conservation and Habitats of Protected Species, Important Habitats or Other Diversity Features Plan

Scale at A1

1:2,500

Status

DCO Application

Infrastructure Planning (Applications: Prescribed Forms and Procedure) Regulations 2009: Regulation 5(2)(ii) and (i)

PINS Number

EN010157/APP/2.11

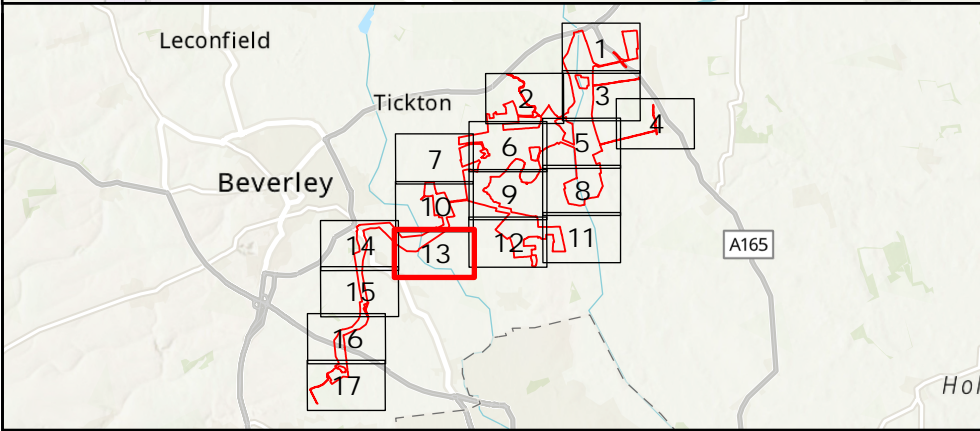
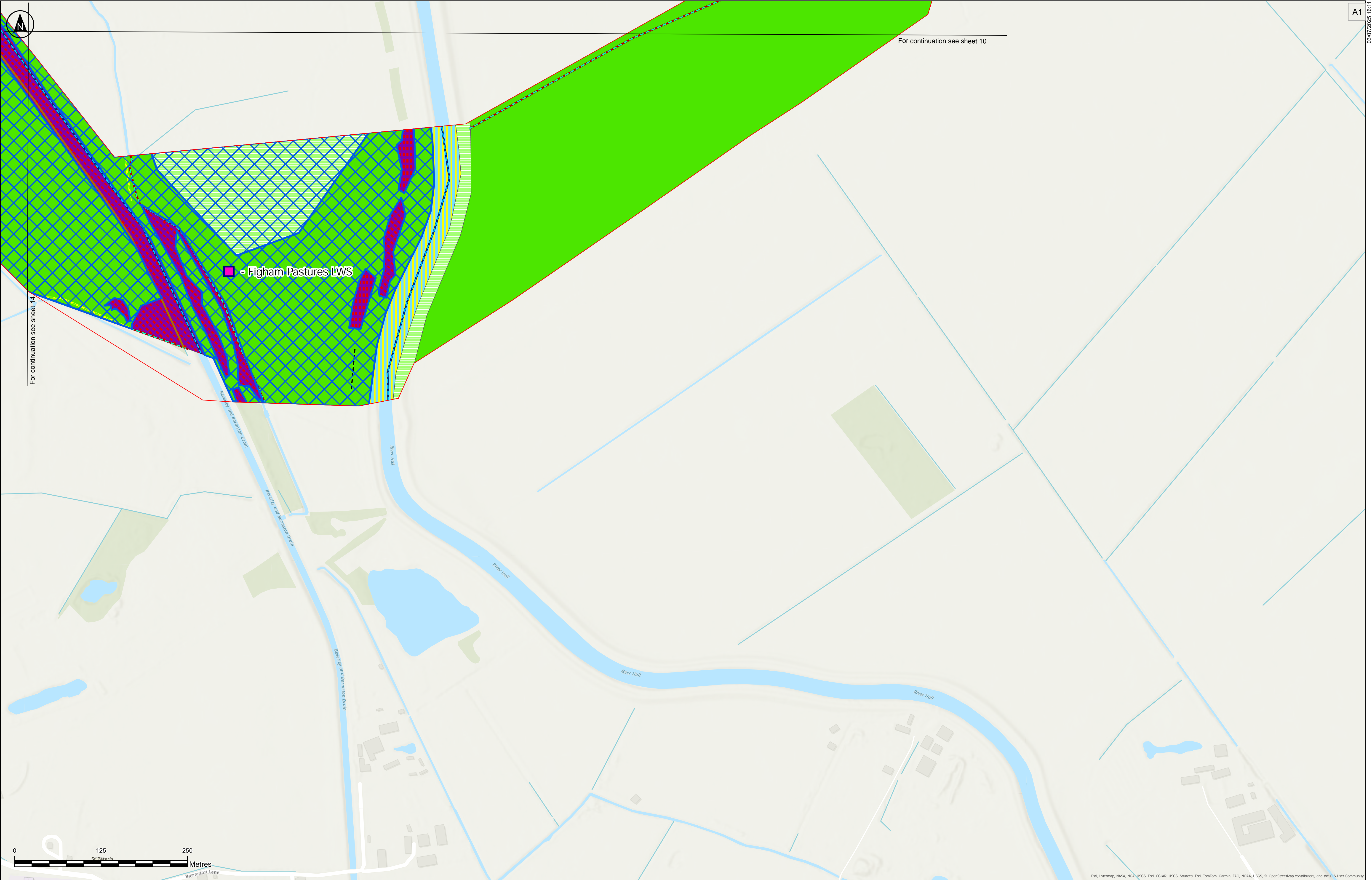
Rev

P02

Coordinate System:

British National Grid

The Base mapping is based upon Ordnance Survey (OS) data. Reproduced from Ordnance Survey maps by permission of Ordnance Survey on behalf of the controller of His Majesty's Stationary Office (HMSO). © Crown Copyright Ordnance Survey 2024. Licence number 0100031673.



Key

Non-statutory Designated Sites

Local Wildlife Site

Phase 1 Habitat Survey Results

- Hawthorn scrub
- Mixed scrub
- Modified grassland
- Other neutral grassland
- Other rivers and streams

Key

- Ditch
- Dry ditch
- Line of trees
- Native hedgerow
- Other rivers and streams
- Species-rich native hedgerow
- Secondary code - coastal and floodplain grazing marsh
- Order Limits

The Base mapping is based upon Ordnance Survey (OS) data. Reproduced from Ordnance Survey maps by permission of Ordnance Survey on behalf of the controller of His Majesty's Stationary Office (HMSO). © Crown Copyright Ordnance Survey 2024. Licence number 0100031673.

Notes:

- 1) Do not scale from this drawing
- 2) All dimensions are in metres unless stated otherwise.
- 3) Only Local Wildlife Sites that are within or adjacent to the Order Limits are shown.
- 4) The approximate nearest point(s) of each Local Wildlife Site to the Order Limits is shown.
- 5) Tree Preservation Order data have been digitised by RSK based on information from East Riding of Yorkshire Council's interactive planning map (<https://www.eastriding.gov.uk/planning-permission-and-building-control/applications-for-planning-and-building-control/planning-constraints-map/planning-constraints-map-tool/>)
- 6) This plan should be read in conjunction with other plans and documents in the DCO Application, including ES Volume 2, Chapter 7: Biodiversity [EN010157/APP/6.2] and associated appendices in ES Volume 4 [EN010157/APP/6.4].

P03	03/07/2025	FA	MM	BT	BT
Rev	Date	By	Chkd	Appd	Authd

Client

RWE

Designer

RSK

Project Name

Peartree Hill Solar Farm

Drawing Title

Figure 2.11 —
Statutory/Non-statutory Sites
or Features of Nature
Conservation and Habitats
of Protected Species,
Important Habitats or Other
Diversity Features Plan

SHEET 13 OF 17

Scale at A1

1:2,500

Coordinate System

British National Grid

Status

DCO Application

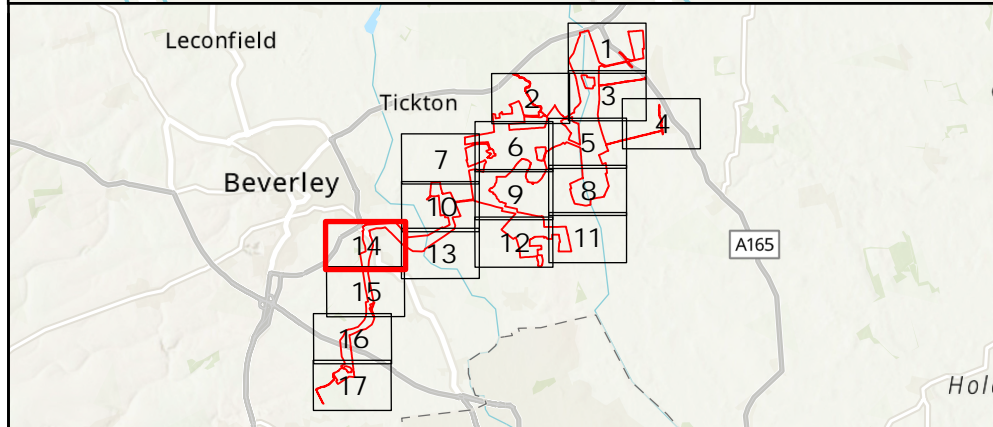
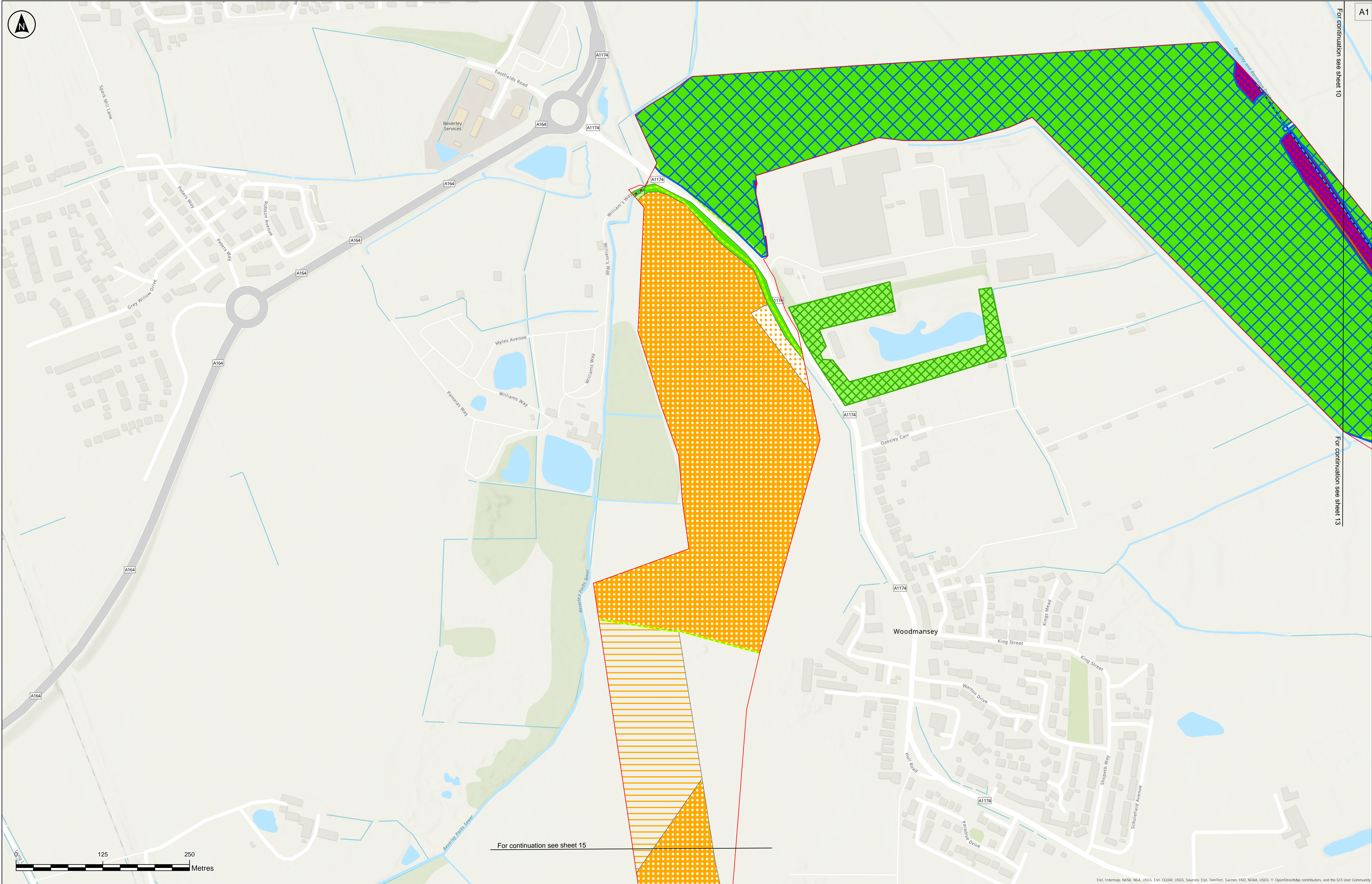
Infrastructure Planning (Applications: Prescribed Forms and Procedure) Regulations 2009: Regulation 5(2)(i)(i) and (i)

PINS Number

EN010157/APP/2.11

Rev

P02



Key

- Tree Preservation Order

Phase 1 Habitat Survey Results

- Arable field margins cultivated annually
- Cereal crops
- Hawthorn scrub
- Mixed scrub
- Modified grassland
- Non-cereal crops
- Other neutral grassland

- Ditch
- Dry ditch
- Line of trees
- Native hedgerow
- Other rivers and streams
- Species-rich native hedgerow
- Secondary code - coastal and floodplain grazing marsh
- Order Limits

Notes:

- 1) Do not scale from this drawing
- 2) All dimensions are in metres unless stated otherwise.
- 3) Only Local Wildlife Sites that are within or adjacent to the Order Limits are shown.
- 4) The approximate nearest point(s) of each Local Wildlife Site to the Order Limits is shown.
- 5) Tree Preservation Order data have been digitised by RSK based on information from East Riding of Yorkshire Council's interactive planning map (<https://www.eastriding.gov.uk/planning-permission-and-building-control/applications-for-planning-and-building-control/planning-constraints-map/planning-constraints-map-tool/>)
- 6) This plan should be read in conjunction with other plans and documents in the DCO Application, including ES Volume 2, Chapter 7: Biodiversity [EN010157/APP/6.2] and associated appendices in ES Volume 4 [EN010157/APP/6.4].

P03	03/07/2025	FA	MM	BT	BT
Rev	Date	By	Chkd	Appd	Authd

Client

Designer

Project Name

Peartree Hill Solar Farm

Drawing Title

Figure 2.11 — Statutory/Non-statutory Sites or Features of Nature Conservation and Habitats of Protected Species, Important Habitats or Other Diversity Features Plan

Scale at A1

1:2,500

Coordinate System

British National Grid

Status

DCO Application

Infrastructure Planning (Applications: Prescribed Forms and Procedure) Regulations 2009: Regulation 5(2)(ii) and (i)

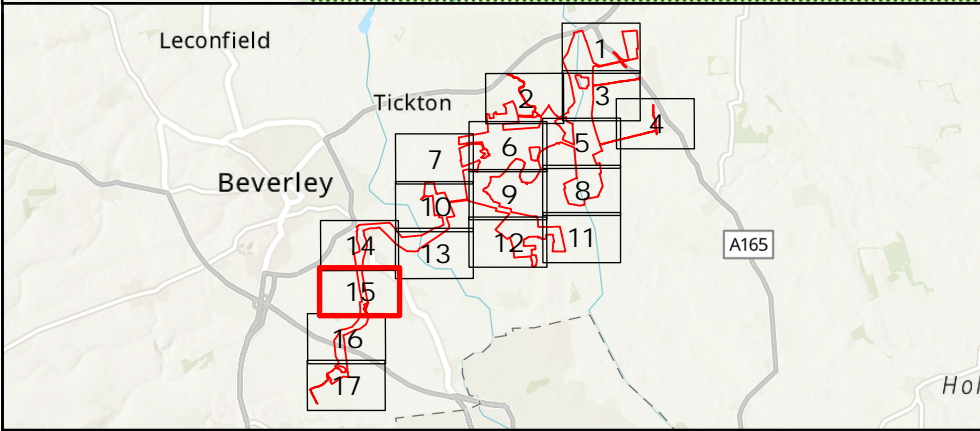
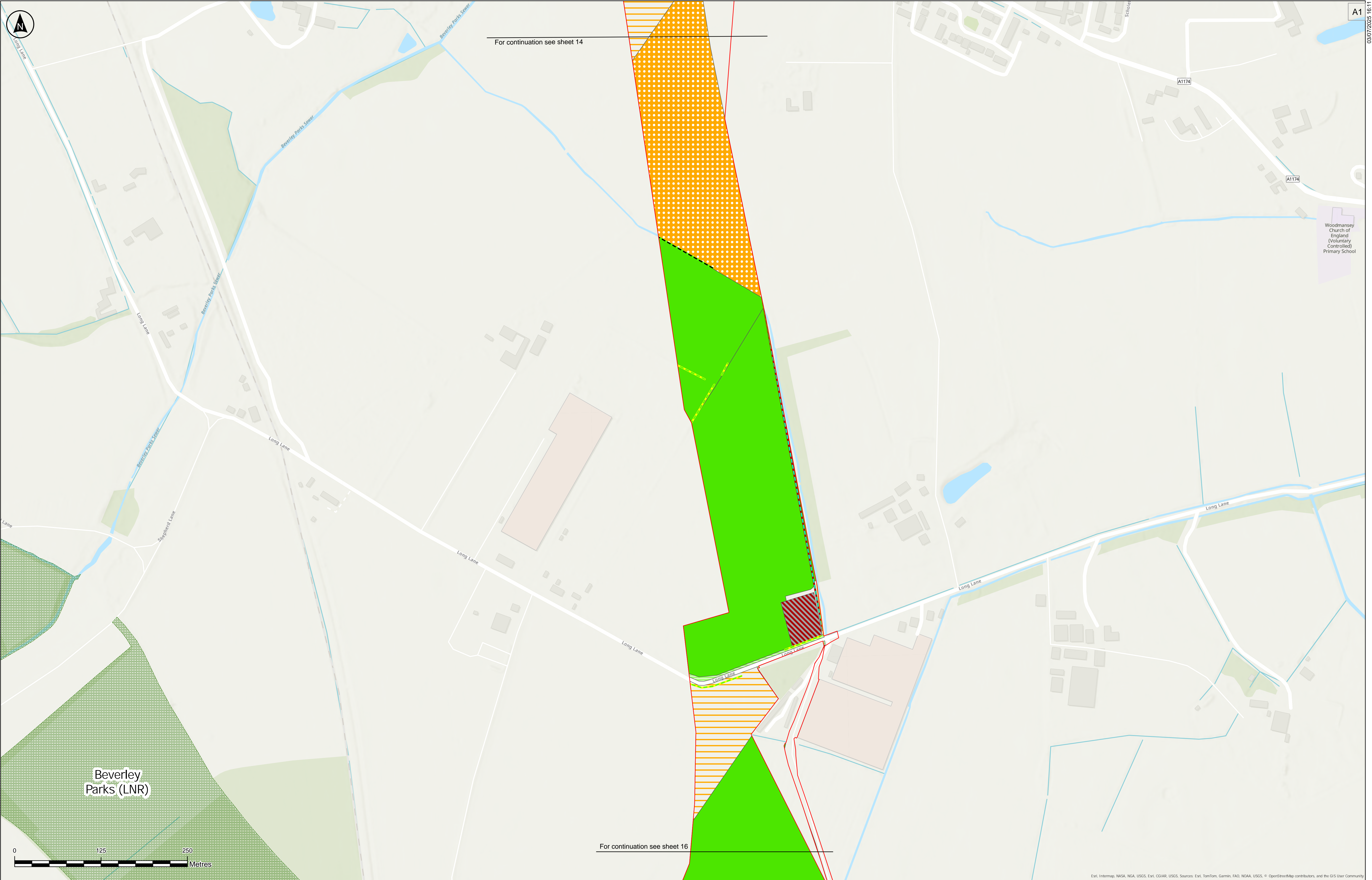
PINS Number

EN010157/APP/2.11

Rev

P02

SHEET 14 OF 17



Key

Statutory Designated Sites

Local Nature Reserves

Phase 1 Habitat Survey Results

Cereal crops

Modified grassland

Non-cereal crops

Other broadleaved woodland

Other neutral grassland

Sparsely vegetated urban land

Notes:

1) Do not scale from this drawing.

2) All dimensions are in metres unless stated otherwise.

3) Only Local Wildlife Sites that are within or adjacent to the Order Limits are shown.

4) The approximate nearest point(s) of each Local Wildlife Site to the Order Limits is shown.

5) Tree Preservation Order data have been digitised by RSK based on information from East Riding of Yorkshire Council's interactive planning map (<https://www.eastriding.gov.uk/planning-permission-and-building-control/applications-for-planning-and-building-control/planning-constraints-map/planning-constraints-map-tool/>).

6) This plan should be read in conjunction with other plans and documents in the DCO Application, including ES Volume 2, Chapter 7: Biodiversity [EN010157/APP/6.2] and associated appendices in ES Volume 4 [EN010157/APP/6.4].

Client

RWE

Designer

RSK

Project Name

Peartree Hill Solar Farm

Drawing Title

Figure 2.11 — Statutory/Non-statutory Sites or Features of Nature Conservation and Habitats of Protected Species, Important Habitats or Other Diversity Features Plan

SHEET 15 OF 17

Scale at A1

1:2,500

Status

DCO Application

Infrastructure Planning (Applications: Prescribed Forms and Procedure) Regulations 2009: Regulation 5(2)(ii) and (i)

PINS Number

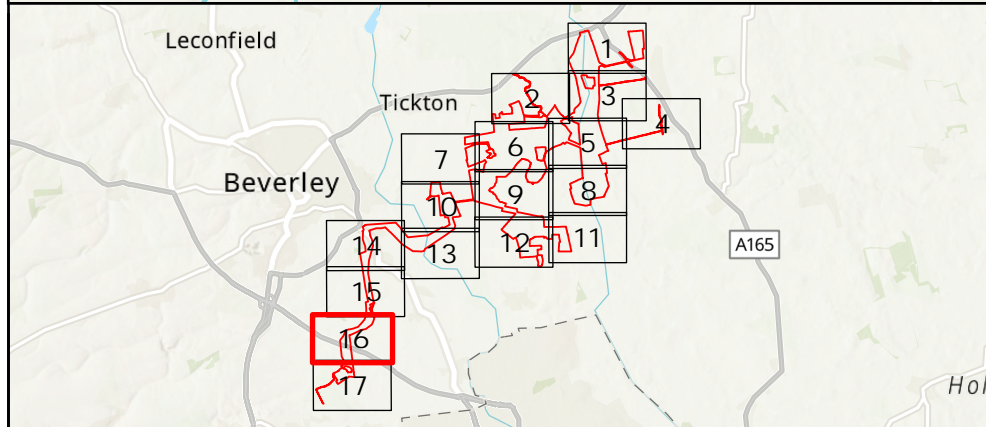
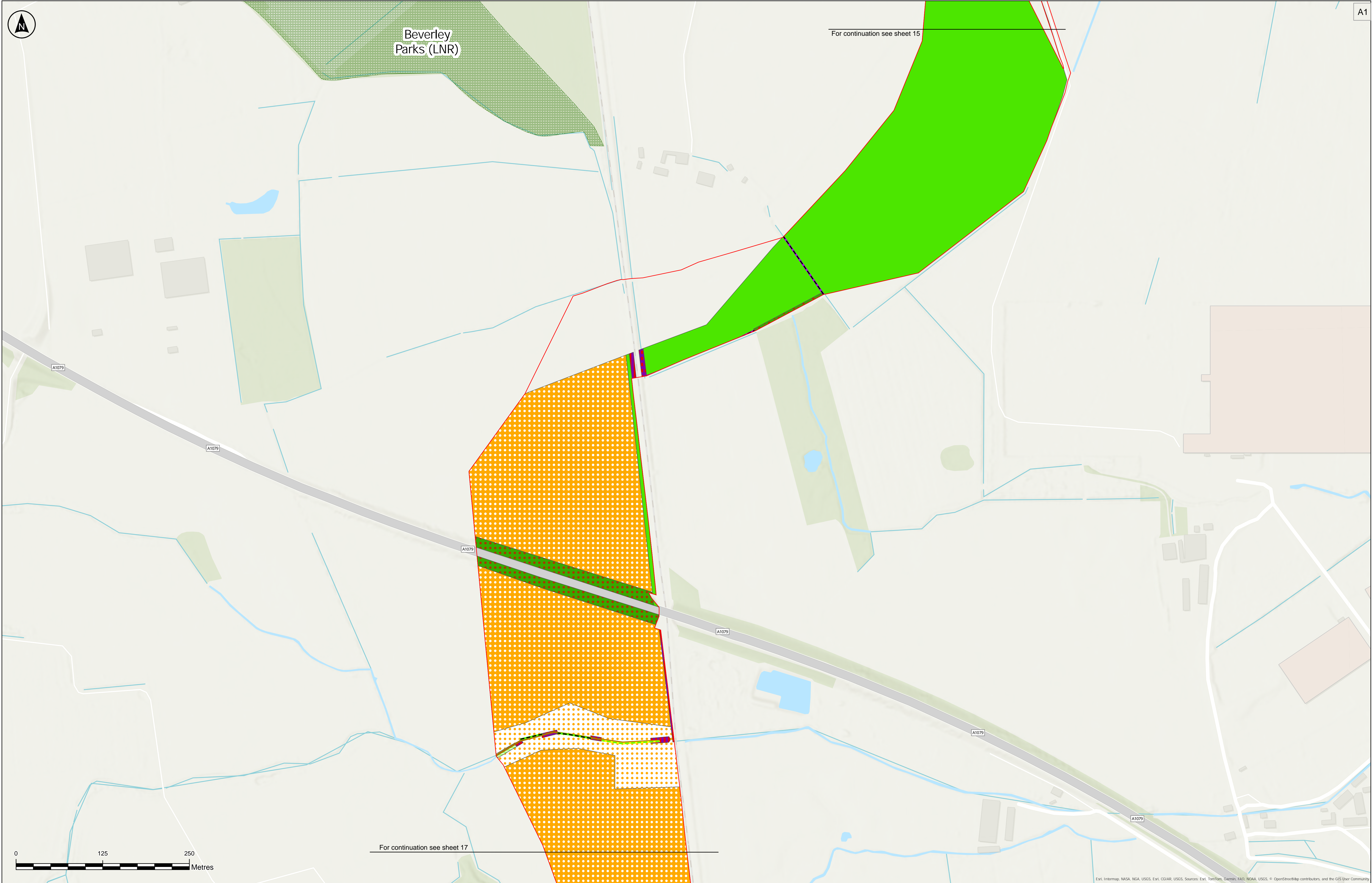
EN010157/APP/2.11

Rev

P02

Coordinate System

British National Grid



Key

Statutory Designated Sites

- Local Nature Reserves

Phase 1 Habitat Survey Results

- Arable field margins cultivated annually
- Bramble scrub
- Mixed scrub
- Modified grassland
- Non-cereal crops
- Other broadleaved woodland
- Other neutral grassland

Dry ditch

Line of trees

Native hedgerow

Species-rich native hedgerow

Order Limits

The Base mapping is based upon Ordnance Survey (OS) data. Reproduced from Ordnance Survey maps by permission of Ordnance Survey on behalf of the controller of His Majesty's Stationary Office (HMSO). © Crown Copyright Ordnance Survey 2024. Licence number 0100031673.

Notes:

- 1) Do not scale from this drawing
- 2) All dimensions are in metres unless stated otherwise.
- 3) Only Local Wildlife Sites that are within or adjacent to the Order Limits are shown.
- 4) The approximate nearest point(s) of each Local Wildlife Site to the Order Limits is shown.
- 5) Tree Preservation Order data have been digitised by RSK based on information from East Riding of Yorkshire Council's interactive planning map (<https://www.eastriding.gov.uk/planning-permission-and-building-control/applications-for-planning-and-building-control/planning-constraints-map/planning-constraints-map-tool/>)
- 6) This plan should be read in conjunction with other plans and documents in the DCO Application, including ES Volume 2, Chapter 7: Biodiversity [EN010157/APP/6.2] and associated appendices in ES Volume 4 [EN010157/APP/6.4].

P03	03/07/2025	FA	MM	BT	BT
Rev	Date	By	Chkd	Appd	Authd

Client

RWE

Designer

RSK

Project Name

Peartree Hill Solar Farm

Drawing Title

Figure 2.11 — Statutory/Non-statutory Sites or Features of Nature Conservation and Habitats of Protected Species, Important Habitats or Other Diversity Features Plan

SHEET 16 OF 17

Scale at A1

1:2,500

Status

DCO Application

Infrastructure Planning (Applications: Prescribed Forms and Procedure) Regulations 2009: Regulation 5(2)(i)(i) and (ii)

PINS Number

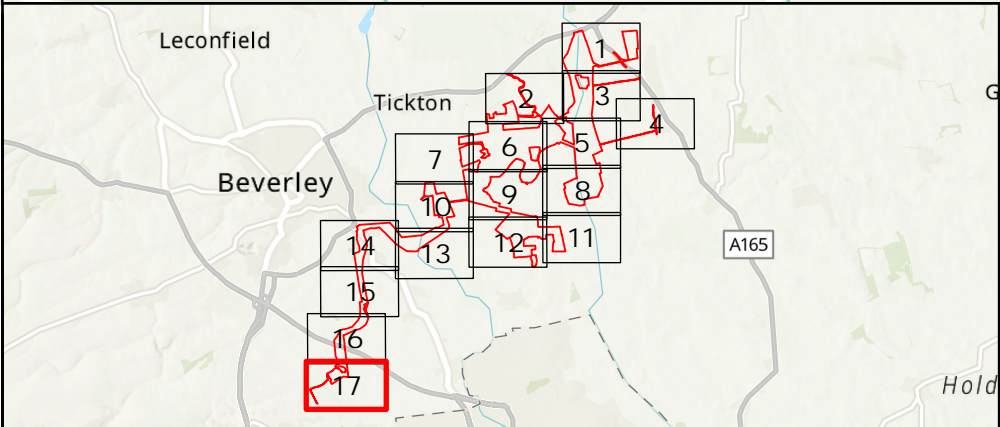
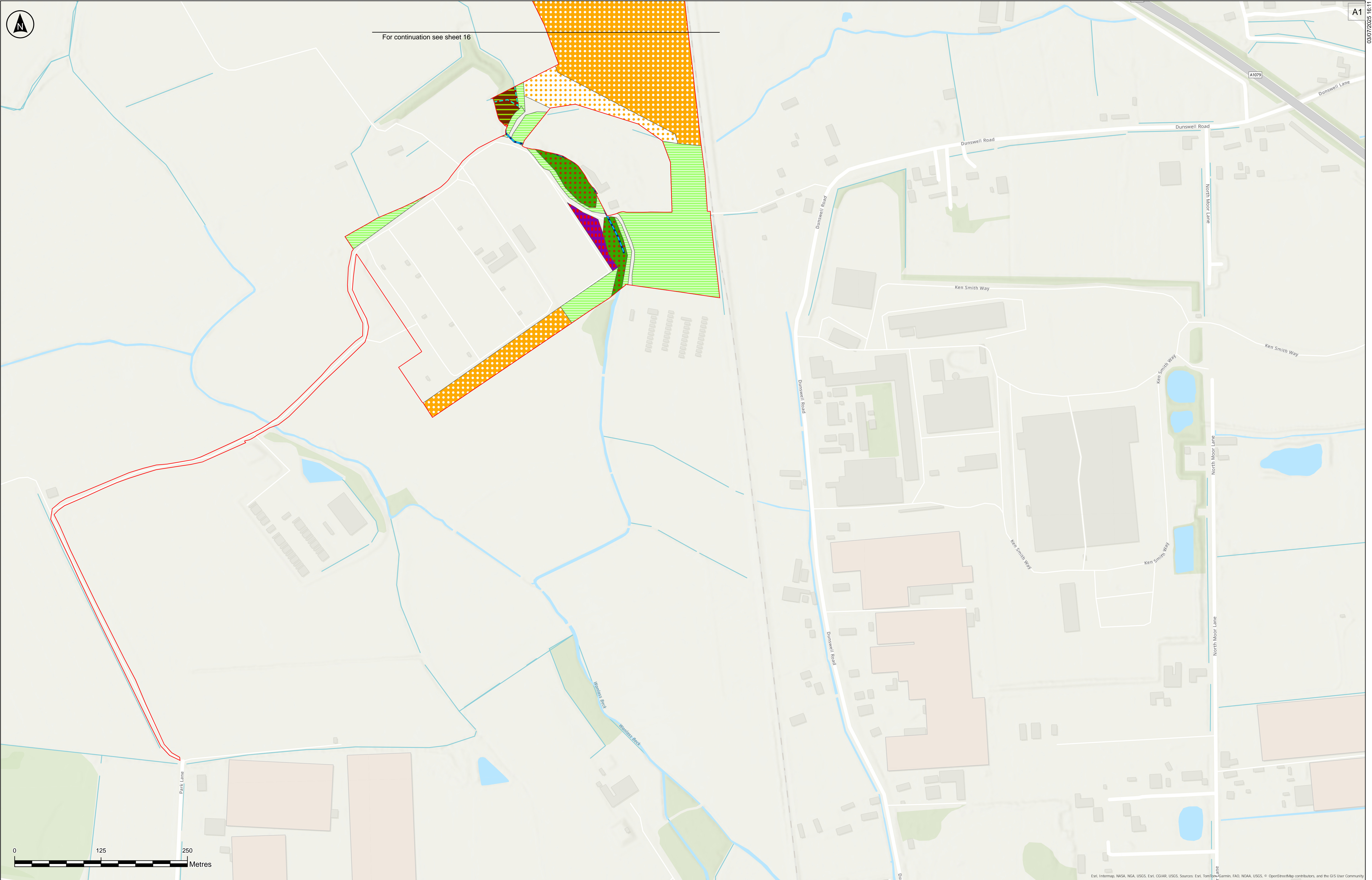
EN010157/APP/2.11

Rev

P02

Coordinate System

British National Grid



Key

Phase 1 Habitat Survey Results

- Arable field margins cultivated annually
- Lowland mixed deciduous woodland
- Mixed scrub
- Non-cereal crops
- Other broadleaved woodland
- Other neutral grassland

Other features:

- Ditch
- Other rivers and streams
- Order Limits

The Base mapping is based upon Ordnance Survey (OS) data. Reproduced from Ordnance Survey maps by permission of Ordnance Survey on behalf of the controller of His Majesty's Stationary Office (HMSO). © Crown Copyright Ordnance Survey 2024. Licence number 0100031673.

Notes:

- 1) Do not scale from this drawing
- 2) All dimensions are in metres unless stated otherwise.
- 3) Only Local Wildlife Sites that are within or adjacent to the Order Limits are shown.
- 4) The approximate nearest point(s) of each Local Wildlife Site to the Order Limits is shown.
- 5) Tree Preservation Order data have been digitised by RSK based on information from East Riding of Yorkshire Council's interactive planning map (<https://www.eastriding.gov.uk/planning-permission-and-building-control/applications-for-planning-and-building-control/planning-constraints-map/planning-constraints-map-tool/>)
- 6) This plan should be read in conjunction with other plans and documents in the DCO Application, including ES Volume 2, Chapter 7: Biodiversity [EN010157/APP/6.2] and associated appendices in ES Volume 4 [EN010157/APP/6.4].

P03	03/07/2025	FA	MM	BT	BT
Rev	Date	By	Chkd	Appd	Authd

Client

RWE

Designer

RSK

Project Name

Peartree Hill Solar Farm

Drawing Title

Figure 2.11 — Statutory/Non-statutory Sites or Features of Nature Conservation and Habitats of Protected Species, Important Habitats or Other Diversity Features Plan

SHEET 17 OF 17

Scale at A1

1:2,500

Status

DCO Application

Infrastructure Planning (Applications: Prescribed Forms and Procedure) Regulations 2009: Regulation 5(2)(ii) and (i)

PINS Number

EN010157/APP/2.11

Rev

P02

Coordinate System

British National Grid

RWE Renewables UK Limited

Windmill Hill Business Park,
Whitehill Way,
Swindon,
Wiltshire,
England,
SN5 6PB
www.rwe.com